





Plan: Liberty_3 for KLRD TR

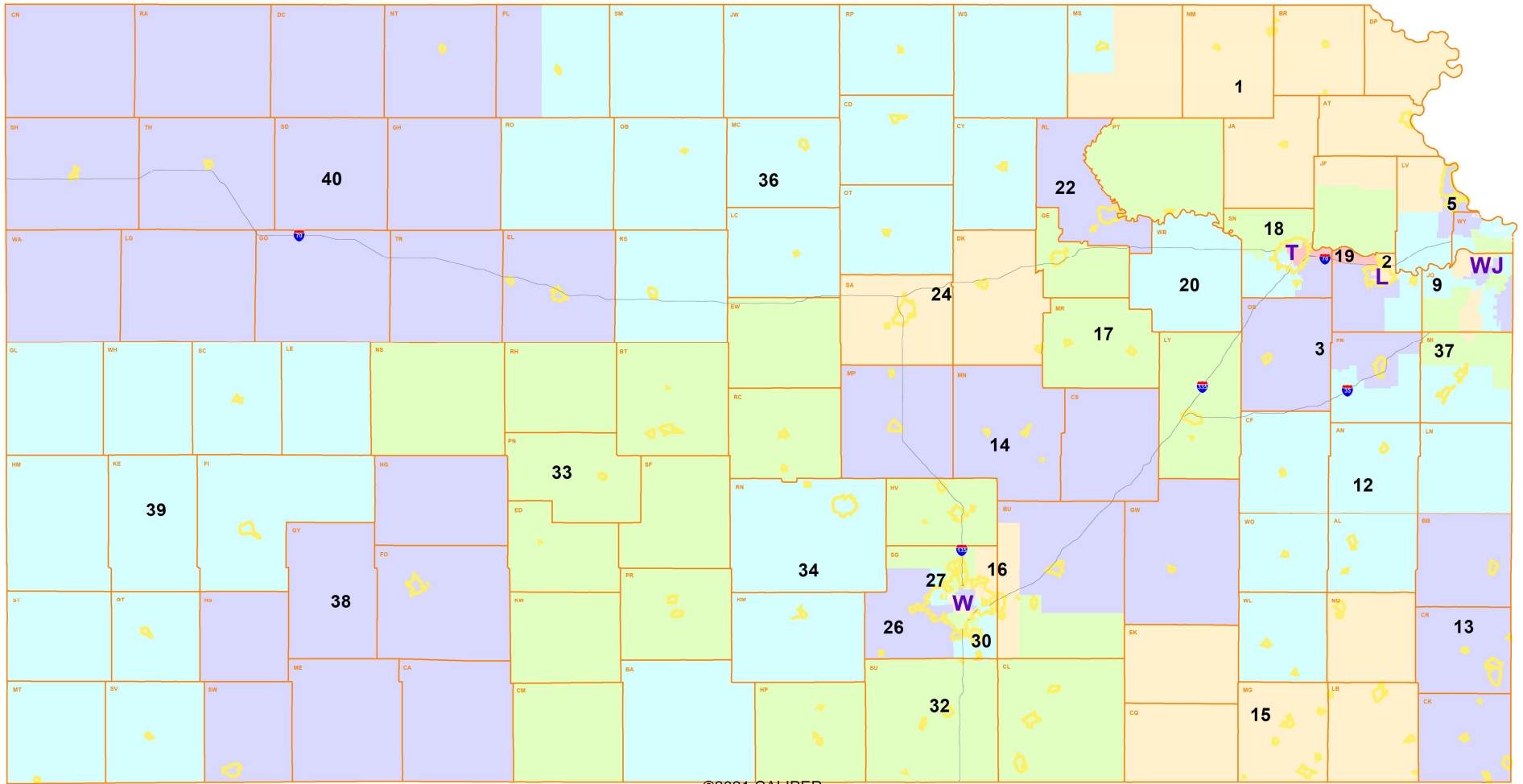
-  Cities class 1 or 2
-  County
-  Interstate Highways
-  Districts

0 25 50 75
Miles

Kansas Legislative Research Dept. 03/14/2022

Liberty_3 for KLRD TR

NOTE: In urban areas, VTD boundaries and highways have been hidden so that other information can be displayed. Detailed maps of urban areas follow this statewide map.



©2021 CALIPER

W= Wichita districts 16, 25-31

T=Topeka districts 18-20

L=Lawrence districts 2, 3, 19

WJ=Wyandotte and Johnson County districts 4-11, 21, 23, 35, 37