

COMMONWEALTH OF KENTUCKY
FRANKLIN CIRCUIT COURT
DIVISION __
CASE NO. 22-CI-_____

FILED ELECTRONICALLY

DERRICK GRAHAM, JILL ROBINSON, MARY LYNN
COLLINS, KATIMA SMITH-WILLIS, JOSEPH SMITH, and
THE KENTUCKY DEMOCRATIC PARTY

PLAINTIFFS

v.

MICHAEL ADAMS, in his official capacity as Secretary of State
of the Commonwealth of Kentucky

DEFENDANTS

SERVE:
Daniel Cameron
Attorney General
700 Capitol Avenue, Suite 118
Frankfort, KY 40601-3449

and

KENTUCKY STATE BOARD OF ELECTIONS

SERVE:
Daniel Cameron
Attorney General
700 Capitol Avenue, Suite 118
Frankfort, KY 40601-3449

COMPLAINT FOR DECLARATORY AND INJUNCTIVE RELIEF

Plaintiffs Derrick Graham, Jill Robinson, Mary Lynn Collins, Katima Smith-Willis, Joseph Smith, and The Kentucky Democratic Party (collectively, "Plaintiffs"), for their Complaint for Declaratory and Injunctive Relief, state and allege as follows:

INTRODUCTION

1. This case challenges two aspects of the new maps enacted by the Kentucky General Assembly to govern the upcoming elections for members of the Kentucky and United States Houses of Representatives. *First*, it challenges the extreme partisan gerrymandering of the maps, which violates Sections 1, 2, 3, and 6 of the Kentucky Constitution by arbitrarily denying the citizens of the Commonwealth the rights to a free and equal election, free expression, and free association. *Second*, it challenges the mapmakers' violations of Section 33 of the Kentucky Constitution by excessively and unnecessarily splitting counties into multiple districts without a legitimate purpose, and impermissibly attaching portions of split counties to others more times than is necessary to achieve districts of roughly equal size. As explained below, the maps' excessive partisan gerrymandering and county splitting violate numerous provisions of Kentucky's Constitution.

2. **Partisan Gerrymandering**. The U.S. Supreme Court has repeatedly recognized that partisan gerrymandering is an “unjust” practice “incompatible with democratic principles.” *Rucho v. Common Cause*, 139 S. Ct. 2484, 2506 (2019) (quoting *Arizona State Legislature v. Arizona Indep. Redistricting Comm’n*, 576 U.S. 787, 791 (2015)).

3. In a partisan gerrymander, the party in control of the legislature uses the power to draw state and congressional districts in a manner that entrenches their own power and prevents the minority party from electing candidates of its choice. Using advanced computer technology and reams of voter data, these legislators can pick their voters and ensure their own re-election at the expense of their political rivals and the health of the democracy.

4. In recent years, state courts have stepped forward to safeguard the rights of the people to choose their representatives, rather than the other way around. These courts have relied on state constitutional provisions that guarantee the right to a free and fair election, or otherwise

prevent states from excessively favoring one party over another in drawing maps. *See, e.g., League of Women Voters of Ohio v. Ohio Redistricting Comm'n*, ___ N.E.3d ___, 2022 WL 110261 (Oh. Jan. 12, 2022); *League of Women Voters v. Commonwealth*, 178 A.3d 737 (Pa. 2018); *Common Cause v. Lewis*, No. 18 CVS 014001, 2019 WL 4569584 (N.C. Super. Sep. 03, 2019).

5. Kentucky, like Ohio, Pennsylvania, and North Carolina, has a constitution that guarantees its citizens the right to be free from extreme partisan gerrymandering. As explained below, that right is protected by many provisions in Kentucky's Constitution. But it can be most clearly seen in the Constitution's Bill of Rights, which guarantees that "[a]ll elections shall be free and equal." *See* Ky. Const. § 6. As the Kentucky Supreme Court has explained, that provision was designed to ensure that Kentucky's elections "obtain a full, fair, and free expression of the popular will upon the matter, whatever it may be." *Wallbrecht v. Ingram*, 175 S.W. 1022, 1026 (Ky. 1915).

6. Partisan gerrymandering also violates Kentuckians' right to equal protection, guaranteed by Sections 1, 2, and 3 of the Kentucky Constitution, which requires that every Kentuckian's vote carries the same voting power. *See Legislative Research Comm'n v. Fischer*, 366 S.W.3d 905, 910 (Ky. 2012); *Asher v. Arnett*, 280 Ky. 347, 132 S.W.2d 772, 776 (1939). Partisan gerrymandering violates this principle because, by seeking to diminish the electoral power of supporters of a disfavored party, it treats individuals who support candidates of one political party less favorably than individuals who support candidates of another party. *See Common Cause*, 2019 WL 4569584, at *113.

7. Likewise, partisan gerrymandering violates Democratic (and other) voters' rights to free expression and association under the Kentucky Constitution. It makes their protected speech—voting—less effective, even though it does not prevent them from voting altogether. *See Common Cause*, 2019 WL 4569584, at *121. It also makes it more difficult for Democrats (and

independents) to petition their representatives for relief under Section 1 of the Kentucky Constitution because representatives elected from these gerrymandered districts will inevitably care more about their party's interests—to be tested in the next primary—than those of the voters they are assigned by these maps to represent.

8. Furthermore, these partisan gerrymanders represent unconstitutional retaliation for protected political activity in the voting booth. The maps were drawn to punish and diminish Democratic voters' influence by using their past voting patterns to select Democratic-leaning precincts and specifically pair them with other areas that would more than cancel out their voting power. This intentional, data-driven targeting of Democratic voters can only be seen for what it is: disfavored treatment in response to past voting activity.

9. The gerrymandered districts also will cause unique harm to Plaintiff Kentucky Democratic Party, whose fundraising activities and expenditures, as well as those of its members, will be radically altered by this plan. The Party will be required to raise far more money than under a fair map, and spend it in far more places, to be competitive in future political races.

10. The Congressional map also improperly removes Franklin County from the 6th District and adds it to the 1st District for the sole purpose of accomplishing two nakedly partisan objectives: reducing the chances that elections for the 6th District will be competitive and allowing Rep. Jamie Comer, who currently resides in Frankfort but represents the 1st District, to now reside within his district. The resulting district is anything but “compact,” as required by traditional redistricting principles.

11. **Excessive County Splitting.** This case also concerns the General Assembly's obligation to respect “county integrity,” a principal of “at least equal importance” to population

equality under Section 33 of the Kentucky Constitution. *Fischer v. State Bd. of Elections*, 879 S.W.2d 475, 477 (Ky. 1994) (“*Fischer IP*”).

12. While the legislature is required to split some of Kentucky’s 120 counties to draw 100 House districts of nearly equal population, country integrity principles forbid it from aggressively carving up the resulting multi-district counties for partisan gain and attaching portions of those counties to neighboring ones to form new districts.

13. Indeed, Section 33 expressly forbids this practice: “No part of a county shall be added to another county to make a district . . .” Ky. Const. § 33. This constitutional command will only give way where it is necessary to satisfy the U.S. Constitution’s one-person-one-vote requirements; in all other circumstances, Section 33 expressly requires mapmakers to avoid pairing portions of one Kentucky county with another to form a legislative district.

14. Yet, that is precisely what the legislature has done again and again—for purely partisan ends. Forty-five separate times, the Kentucky House of Representatives map takes a portion of one county and attaches it to another to form a district.¹

15. In total, that map splits counties twenty times more than is required to achieve population equality (as demonstrated by the alternative map Democratic Representatives proposed (HB 191)). And it does so solely for the purpose of increasing the size of the Republican supermajority, entrenching it in perpetuity, and stifling any effective dissent.

16. **Relief Sought.** This action seeks a declaration that House Bill 2 (“HB 2”) and Senate Bill 3 (“SB 3”), enacted by the Kentucky General Assembly over Kentucky Governor Andy

¹ The relevant districts are Nos. 1, 2, 3, 5, 6, 8, 10, 14, 16, 18, 19, 22, 26, 27, 33, 37, 39, 45, 48, 52, 55, 56, 61, 63, 69, 71, 73, 78, 80, 82, 83, 85, 86, 87, 88, 89, 90, 91, 92, 94, 95, 96, 97, 98, and 100.

Beshear's veto, violate Sections 1, 2, 3, 6, and 33 of the Kentucky Constitution and are therefore invalid.

17. This relief is necessary and appropriate because the Kentucky House of Representatives districts created by HB 2 and the United States Congressional districts created by SB 3 constitute excessive partisan gerrymandering designed to increase and entrench Republican control of the General Assembly and Kentucky's Congressional delegation. Any elections held pursuant to the districts created by HB 2 and SB 3 would deprive the citizens of this Commonwealth of their right to a free and equal election; would violate Democratic voters' rights to equal protection; would prohibit those voters (and their party) from speaking and associating freely; and would unconstitutionally retaliate against them for protected political activity.

18. The case also seeks a declaration that HB 2 violates Section 33 of the Kentucky Constitution because it unnecessarily splits several of Kentucky's most populous counties into more districts than are necessary to comply with population equality requirements, and improperly combines portions of counties with others to form districts. The sole purpose of these excess splits was to dilute the influence of Democratic voters in those counties.

19. Plaintiffs seek immediate injunctive relief to prevent the conduct of the May 2022 primary election based on the House districts created by HB 2 and Congressional districts created by SB 3, including any additional relief necessary to make such relief meaningful, such as the extension of filing deadlines for candidates seeking election in those districts.

PARTIES

20. Plaintiff Derrick Graham is a resident of Franklin County, a member of the Kentucky Democratic Party, a member of the Kentucky House of Representatives representing District 57, and the current Democratic Minority Caucus Chair. Plaintiff Graham lives within

Kentucky House District 57 and Kentucky's 1st Congressional District under the maps enacted by HB 2 and SB 3.

21. Plaintiff Jill Robinson is a Kentucky citizen, taxpayer, qualified voter and resident of Franklin County. She has supported Democratic candidates for the Kentucky and the United States House of Representatives in the past and anticipates supporting such candidates in the future. Plaintiff Robinson lives within Kentucky House District 57 and Kentucky's 1st Congressional District under the maps enacted by HB 2 and SB 3. Plaintiff Robinson's interest in translating her vote into representation under fair and constitutional maps has been prejudiced by the legislative maps presented by HB 2 and SB 3. SB 3 in particular deprives Plaintiff Robinson of a meaningful opportunity to petition her Congressional Representative by attaching Franklin County onto Kentucky's 1st Congressional District, which extends to the far western edge of the Commonwealth.

22. Plaintiff Mary Lynn Collins is a Kentucky citizen, taxpayer, qualified voter and resident of Franklin County. She has supported Democratic candidates for the Kentucky and the United States House of Representatives in the past and anticipates supporting such candidates in the future. Plaintiff Collins lives within Kentucky House District 57 and Kentucky's 1st Congressional District under the maps enacted by HB 2 and SB 3. Plaintiff Collins' interest in translating her vote into representation under fair and constitutional maps has been prejudiced by the legislative maps presented by HB 2 and SB 3. SB 3 in particular deprives Plaintiff Collins of a meaningful opportunity to petition her Congressional Representative by attaching Franklin County to Kentucky's 1st Congressional District, which extends to the far western edge of the Commonwealth.

23. Plaintiff Katima Smith-Willis is a Kentucky citizen, taxpayer, qualified voter and resident of Franklin County. She does not consider herself interested in partisan politics but wants the Kentucky House of Representatives to be populated with elected leaders who pursue common sense solutions that benefit all Kentuckians. Plaintiff Smith-Willis lives within Kentucky House District 57 and Kentucky's 1st Congressional District under the maps enacted by HB 2 and SB 3. Plaintiff Smith-Willis's interest translating her vote into representation under a fair and constitutional map has been prejudiced by the legislative maps presented by HB 2 and SB 3. SB 3 in particular deprives Plaintiff Smith-Willis of a meaningful opportunity to petition her Congressional Representative by attaching Franklin County to Kentucky's 1st Congressional District, which extends to the far western edge of the Commonwealth.

24. Joseph Smith is a Kentucky citizen, taxpayer, qualified voter and resident of Franklin County. He has supported Democratic candidates for the Kentucky and the United States House of Representatives in the past and anticipates supporting such candidates in the future. Plaintiff Smith lives within Kentucky House District 57 and Kentucky's 1st Congressional District under the maps enacted by HB 2 and SB 3. Plaintiff Smith's interest translating his vote into representation under a fair and constitutional map have been prejudiced by the legislative maps presented by HB 2 and SB 3. SB 3 in particular deprives Plaintiff Smith of a meaningful opportunity to petition his Congressional Representative by attaching Franklin County to Kentucky's 1st Congressional District, which extends to the far western edge of the Commonwealth.

25. Plaintiff The Kentucky Democratic Party ("KDP") is an association of Democratic voters and politicians seeking to help Democrats win elections in Kentucky, including for the Kentucky House of Representatives. KDP has associational standing to bring the claims herein

because its members would have standing to sue in their own right and the interests sought to be protected through this litigation are germane to the purpose of the KDP. Plaintiff KDP has its headquarters in Franklin County.

26. Defendant Michael Adams is the Secretary of State of Kentucky, and in that role serves as the state's chief election official and an *ex officio*, nonvoting member of the Kentucky State Board of Elections. KRS 117.015(2)(a). Pursuant to KRS 5.005(2), the Secretary of State shall be named as a defendant in any action challenging the constitutionality of any legislative district created by that chapter. He is sued in his official capacity.

27. Defendant Kentucky State Board of Elections ("State Board of Elections") is a state agency vested with the authority to administer elections in the Commonwealth of Kentucky. *See* KRS 117.015(1). The State Board of Elections has offices located at 140 Walnut Street, Frankfort, Kentucky 40601.

28. Pursuant to KRS 418.075 and CR 24.03, a copy of this Complaint is being served upon the Kentucky Attorney General.

JURISDICTION AND VENUE

29. This Court has jurisdiction over this action pursuant to Section 112(5) of the Kentucky Constitution, KRS 23A.010, and KRS 418.040.

30. Venue is proper in this Court pursuant to KRS 5.005(1) and KRS 452.480.

31. Pursuant to KRS 418.705(1), notice of this action challenging the constitutionality of enactments of the General Assembly is being provided to the Attorney General by serving copies of the Complaint upon him.

APPLICABLE LAW

32. Section 1 of the Kentucky Constitution provides, in relevant part:

All men are, by nature, free and equal, and have certain inherent and inalienable rights, among which may be reckoned:

First: The right of enjoying and defending their lives and liberties . . .

Third: The right of seeking and pursuing their safety and happiness . . .

Fourth: The right of freely communicating their thoughts and opinions . . .

Sixth: The right of assembling together in a peaceable manner for their common good, and of applying to those invested with the power of government for redress of grievances or other proper purposes, by petition, address or remonstrance. . .

33. Section 2 of the Kentucky Constitution provides: “Absolute and arbitrary power over the lives, liberty and property of freemen exists nowhere in a republic, not even in the largest majority.”

34. Section 3 of the Kentucky Constitution provides, in relevant part: “All men, when they form a social compact, are equal; and no grant of exclusive, separate public emoluments or privileges shall be made to any man or set of men, except in consideration of public services . . .”

35. Section 6 of the Kentucky Constitution provides: “All elections shall be free and equal.”

36. Section 33 of the Kentucky Constitution provides:

The first General Assembly after the adoption of this Constitution shall divide the State into thirty-eight Senatorial Districts, and **one hundred Representative Districts, as nearly equal in population as may be without dividing any county, except where a county may include more than one district**, which districts shall constitute the Senatorial and Representative Districts for ten years. Not more than two counties shall be joined together to form a Representative District: Provided, in doing so the principle requiring every district to be as nearly equal in population as may be shall not be violated. At the expiration of that time, the General Assembly shall then, and every ten years thereafter, redistrict the State according to this rule, and for the purposes expressed in this section. If, in making said districts, inequality of population should be unavoidable, any advantage resulting therefrom shall be given to districts having the largest territory. **No part of a county shall be added**

to another county to make a district, and the counties forming a district shall be contiguous. (emphasis added)

FACTS

House Bill 2

37. The Kentucky General Assembly in its 2022 regular session passed HB 2, which Kentucky Governor Andy Beshear vetoed on January 19, 2022, calling it “an unconstitutional political gerrymander that prevents some communities from having their voices heard in Frankfort.” Veto Message, *available at* <https://apps.legislature.ky.gov/record/22rs/hb2/veto.pdf>. Governor Beshear observed that HB 2 “appears designed to deprive certain communities of representation.” *Id.* “In particular, it excessively splits counties, including Fayette, Boone, Hardin, and Campbell, and carves up other counties such as Jefferson and Warren for partisan reasons, contrary to the Kentucky Constitution.” *Id.* In addition, the Governor noted, demographic data released only after HB was passed shows that the “plan appears to dilute the voices of certain minority communities.” *Id.*

38. That same day, the Kentucky House Republican Caucus issued a statement from House Speaker David Osborne on its official Twitter feed making clear the legislature “will use our legislative authority to override this veto.” *See* @KYHouseGOP, <https://twitter.com/KYHouseGOP/status/1483933650739777542>.

39. The House and Senate are convening on Jan. 20, 2022, where they are expected to override the Governor’s vetoes of HB 2.

40. Once the veto is overridden, HB 2 will immediately become effective by virtue of its “emergency clause.” A copy of HB 2 is attached as Exhibit A.

41. Plaintiffs’ injury is therefore imminent—particularly in light of the upcoming filing deadline of January 25, 2022 for those seeking to run for office under the new maps.

42. The Republican supermajority in the House of Representatives drew up HB 2 behind closed doors without any input from their Democratic colleagues, the Governor, or the public. The first versions of HB 2 were not publicly released until December 30, 2021—just days before the start of the legislative session, with the New Year’s holiday weekend looming. The detailed precinct-level data describing the maps was not released until after the map’s final passage was assured. (The Senate maps and the Congressional redistricting plan were released even later, after the legislative session started.)

43. The public had no ability to meaningfully review or comment on the redistricting proposals, which were passed on party-line votes before the first week of the session was out.

44. For purposes of “one person, one vote” principles of equal protection in connection with legislative redistricting following the 2020 census, the “ideal” population of a Kentucky House of Representatives district is 45,058.

45. Redistricting requires a minimum of 23 counties to be divided or split, either because their populations are too large to contain a single House of Representatives district or because the geography and population of the counties requires an additional split to form districts that comply with Section 33. HB 2 splits 23 counties, which is constitutionally required by Section 33 as interpreted by the Kentucky Supreme Court. *See Legislative Research Com’n v. Fischer*, 366 S.W.3d 905, 911 (Ky. 2012).

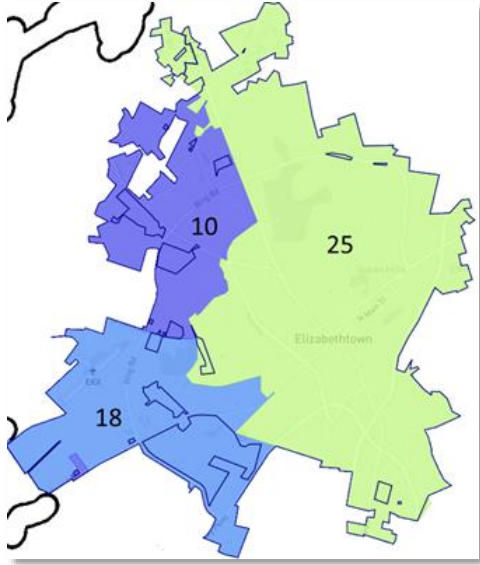
46. However, the 23 counties split by HB 2 are split far more times than is necessary to accommodate “one person, one vote” principles. These excessive splits were drawn solely to sub-divide counties in ways that favor Republican voters and candidates over Democratic ones.

47. For these same reasons, the maps also favor rural voters over urban ones, whose communities of interest have been “cracked” to pair pockets of urban voters with more rural districts guaranteed to drown out their votes.

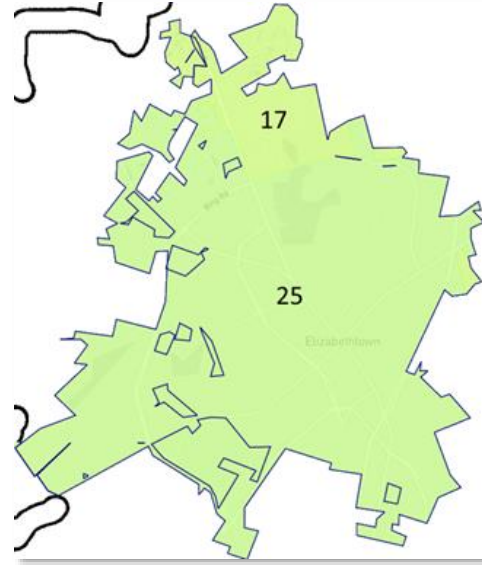
48. In its 2022 regular session, and before the passage of HB 2, the Kentucky General Assembly had before it an alternative bill (HB 191) that provided for redistricting of the Kentucky House of Representatives in a manner that avoided the violations of Kentucky’s Constitution described herein. HB 191 split 23 counties 60 times, compared to the 80 splits inflicted by HB 2. A copy of HB 191 is attached as Exhibit B.

49. The counties which are excessively split by HB 2 are Fayette (8 splits instead of 7 required), Boone (5 splits instead of 3 required), Hardin (4 splits instead of 2-3 required), Campbell (2 splits instead of 1 required), Madison (3 splits instead of 2 required), Bullitt (2 splits instead of 1 required), Christian (2 splits instead of 1 required), McCracken (3 splits instead of 1-2 required), Oldham (2 splits instead of 1 required), Pulaski (4 splits instead of 1 required), Laurel (5 splits instead of 1-3 required), Pike (3 splits instead of 1 required), and Jessamine (3 splits instead of 1 required). A range of required splits is provided for some counties because changes to the district splits in one county have a spillover effect into other counties.

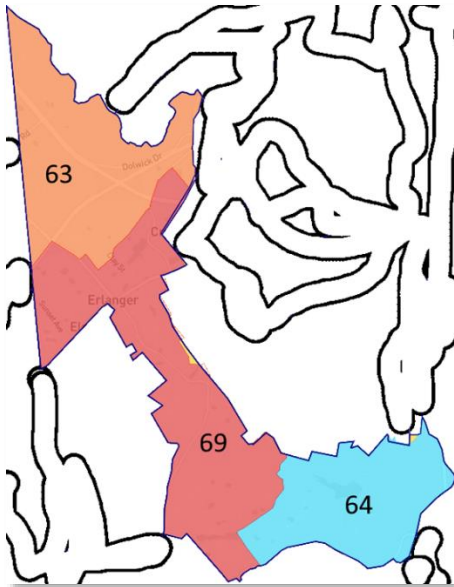
50. HB 2 unnecessarily splits population centers to combine voters living in cities with voters living in suburban or rural areas into one district. To be sure, population centers sometimes need to be split to accommodate population growth in cities. But a comparison to HB 191 establishes that some splits created by HB 2 are excessive and not required by population changes. These splits were made primarily to favor Republican voters and candidates over Democratic ones. For example:



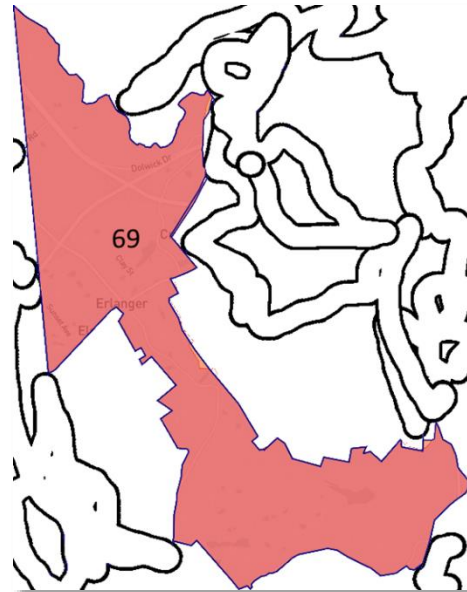
HB 2 Map for Elizabethtown



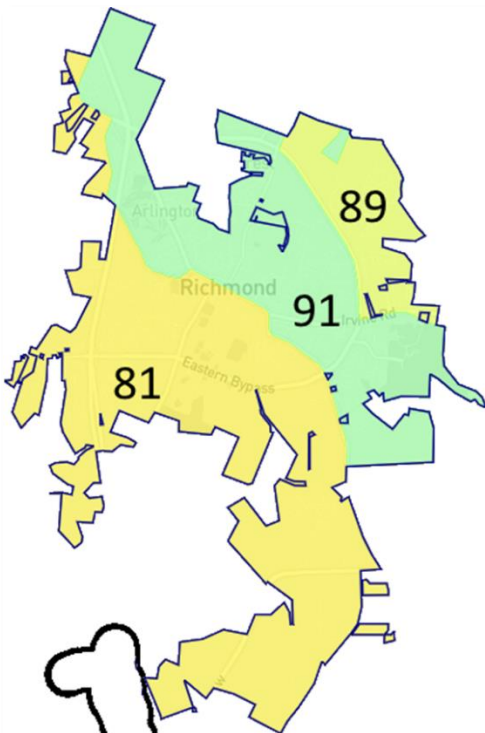
HB 191 Map for Elizabethtown



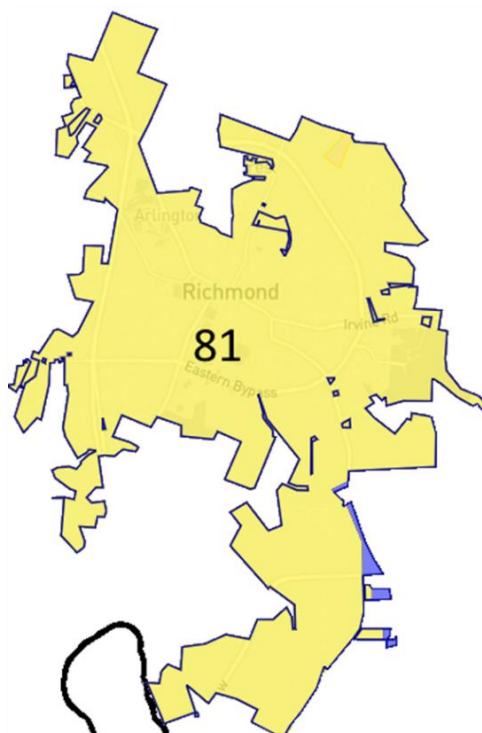
HB 2 Map for Erlanger



HB 191 Map for Erlanger

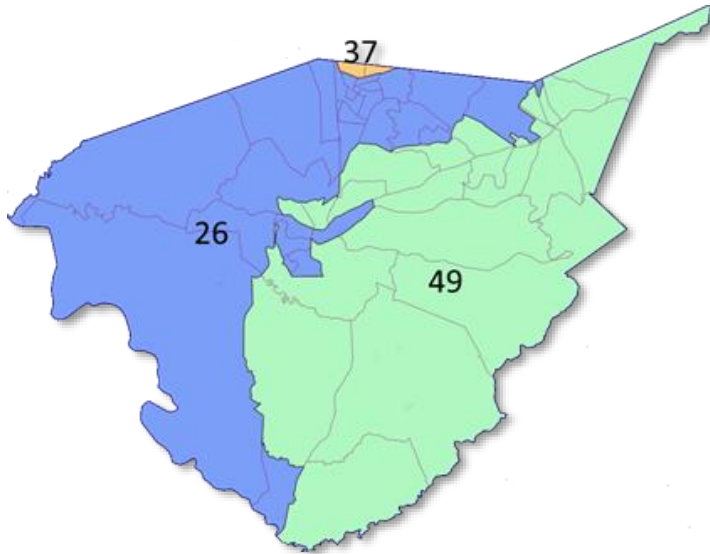


HB 2 Map for Richmond

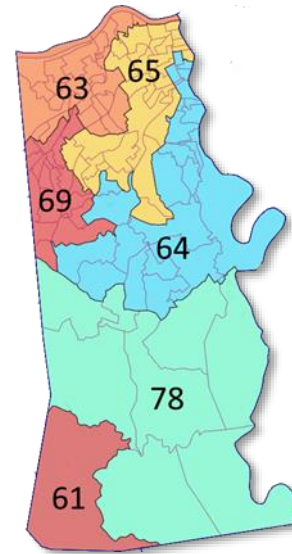


HB 191 Map for Richmond

51. HB 2 also violates Section 33 (“No part of a county shall be added to another county to make a district . . .”) by creating districts that unnecessarily spill over county lines, encroaching into neighboring counties, sometimes to claim just 1-2 precincts. Indeed, forty five of the 100 districts HB 2 creates cross county lines in violation of the plain language of Section 33. Examples of this include:



HB 2 Map for Bullitt County



HB 2 Map for Kenton County

52. Once again, this was done primarily to favor Republican voters and candidates over Democratic ones.

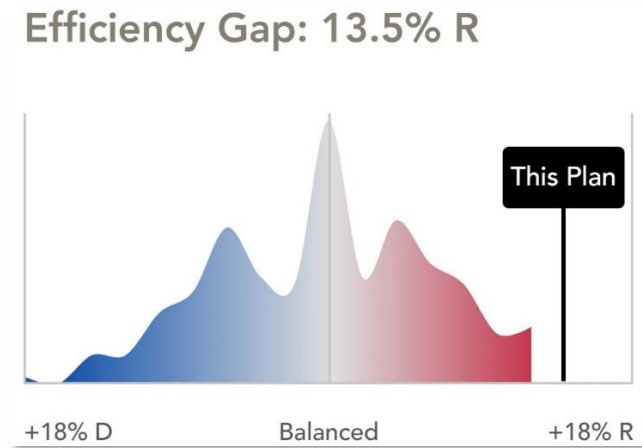
53. Other gerrymanders are apparent by evaluating the partisan voting history of the precincts, which makes clear that HB 2’s goal was to dilute the influence of Democratic-leaning precincts in urban areas.

54. Partisan gerrymandering is typically carried out by cracking a party’s supporters among many districts, in which their preferred candidates lose by relatively narrow margins; and/or by packing a party’s backers in a few districts, in which their preferred candidates win by enormous margins. Both cracking and packing produce votes that are inefficient in the sense that they do not contribute to a candidate’s election. In the case of cracking, all votes cast for the losing candidate are inefficient. In the case of packing, all votes cast for the winning candidate, above the 50% (plus one) threshold needed for victory, are inefficient or “wasted.”

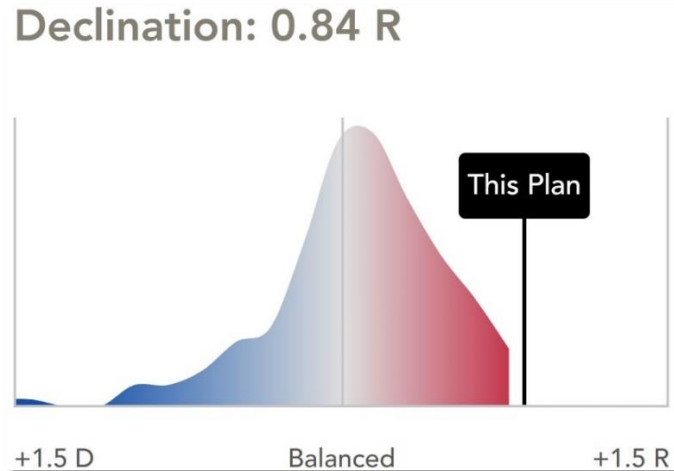
55. The degree of political gerrymandering in HB 2 can be measured by the “efficiency gap,” which is calculated by taking one party’s total wasted votes in an election, subtracting the

other party’s total wasted votes, and dividing by the total number of votes cast. It captures in a single number the extent to which district lines crack and pack one party’s voters more than the other party’s voters. See N. Stephanopoulos & E. McGhee, *Partisan Gerrymandering and the Efficiency Gap* (October 1, 2014), 82 University of Chicago Law Review, 831 (2015), available at <https://ssrn.com/abstract=2457468>.

56. As shown below, the efficiency gap for the districts created by HB 2 is quite literally off the chart. Votes for Republican candidates are expected to be inefficient at a rate 13.5% lower than votes for Democratic candidates, favoring Republicans in >99% of predicted scenarios.



57. Equally extreme is the map’s “declination,” which measures the difference between mean Democratic vote share in Democratic districts and mean Republican vote share in Republican districts (each divided by the fraction of seats won by the respective party). This metric shows the relative lopsidedness of Democratic-won and Republican-won districts:

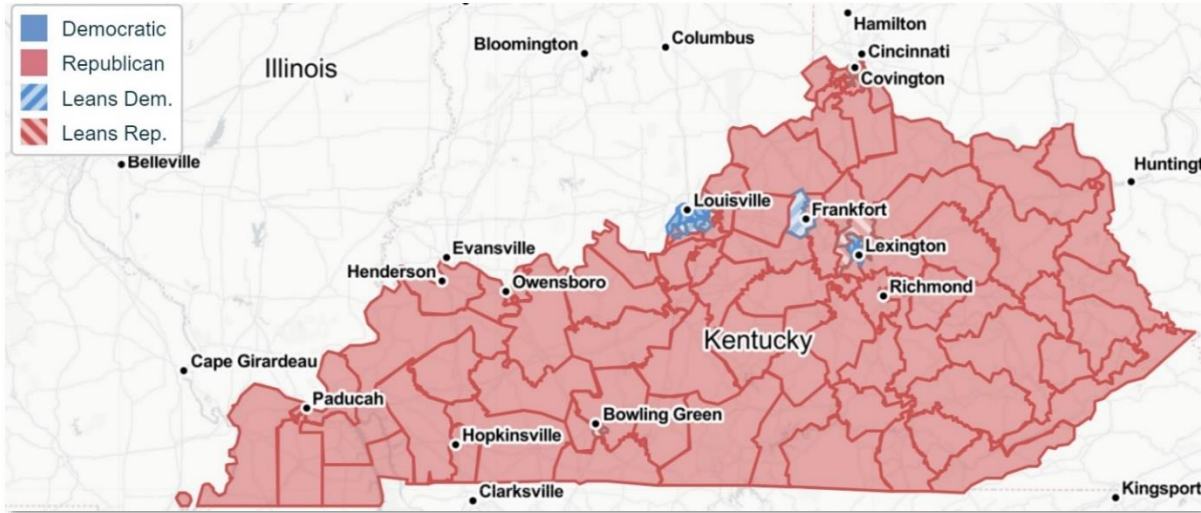


58. These efficiency and declination scores were calculated using the “PlanScore” website created by the Campaign Legal Center, a national nonprofit organization that fights for every American’s right to participate in the democratic process. PlanScore’s analysis of HB 2 can be viewed here: <https://planscore.campaignlegal.org/plan.html?20220105T004232.738098368Z>.

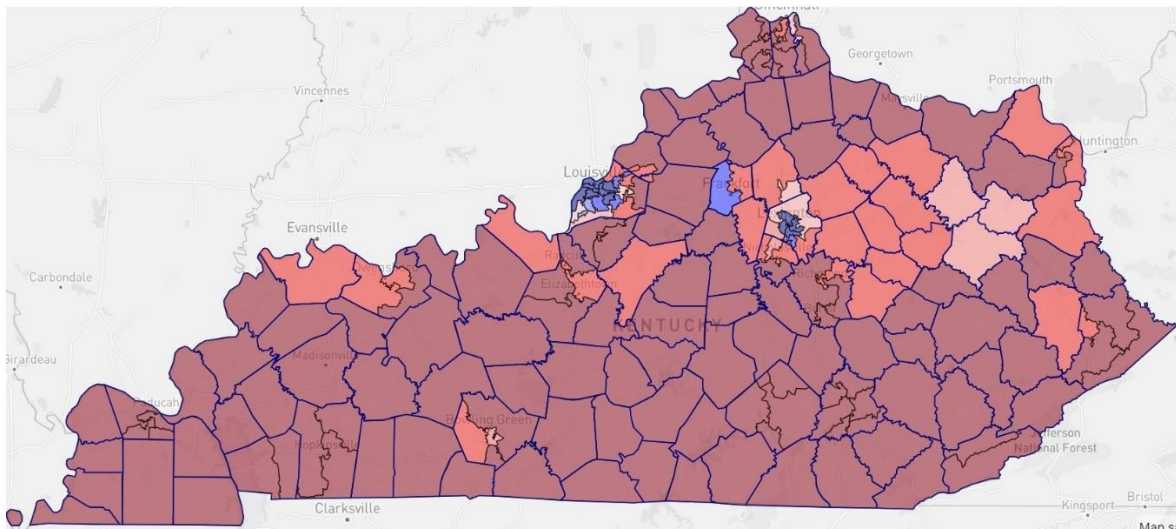
59. The PlanScore analysis rates the extent of HB 2’s partisan gerrymander as more extreme than 98% of the “Historical Plans” in its dataset, which includes enacted U.S. House, State House, and State Senate apportionment plans. *Id.*

60. Moreover, PlanScore also conducts a “sensitivity testing” analysis to show how the plan’s partisan bias would change under certain circumstances. That analysis for HB 2 shows that if Democratic candidates outperformed expectations by 1-4 points, it would actually increase the number of wasted Democratic votes and resulting “efficiency gap,” making this plan an even greater historical outlier. The effects of the gerrymander appear to be most severe if the Democratic candidates outperform expectations by 2 percentage points; in that event, the efficiency gap would climb to 14%. *Id.*

61. The Plan Score analysis also makes clear that, after HB 2, there may well be no Democratic representatives in the Kentucky House of Representatives outside of Louisville, Lexington, and—perhaps—Frankfort (a portion of which “leans” Democratic under this plan):



62. The following “heat map” tells the same story, but with more detail; it shows the relative partisan lean of each district. The darker the shade of red or blue, the “safer” the seat:



63. The partisan gerrymandering reflected in HB 2 has caused certain districts to swing from strongly Democratic-leaning to Republican-leaning. For example, using data from statewide

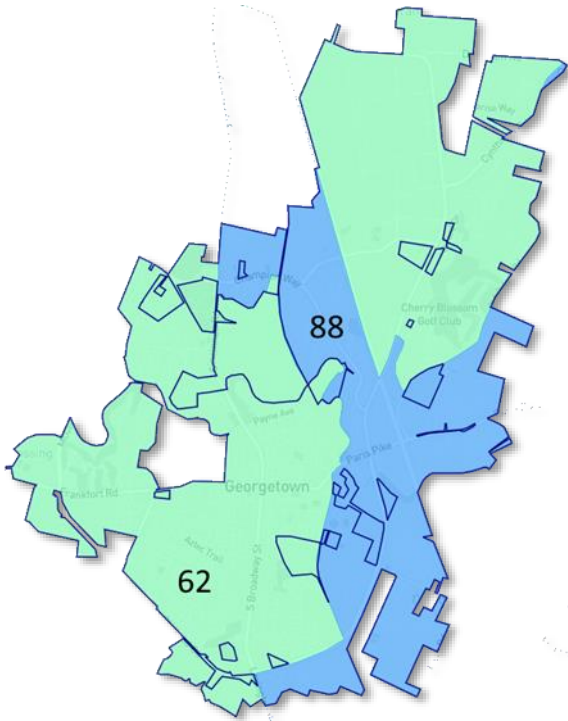
elections from 2012-2019, the 65th District, currently represented by Rep. Buddy Wheatley, has changed from 55% Democratic to 55% Republican.

64. The 20th legislative district has historically been wholly within the city of Bowling Green and has elected a Democrat every election since 1976. But HB 2 does not include a district that is wholly within Bowling Green and instead cracks Bowling Green into 3 separate districts solely to maximize Republican partisan advantage—the 20th (54% Republican), the 19th (63% Republican, and the 17th (58% Republican)—thereby diluting Bowling Green votes and depriving its citizens of their right to translate their votes into representation.

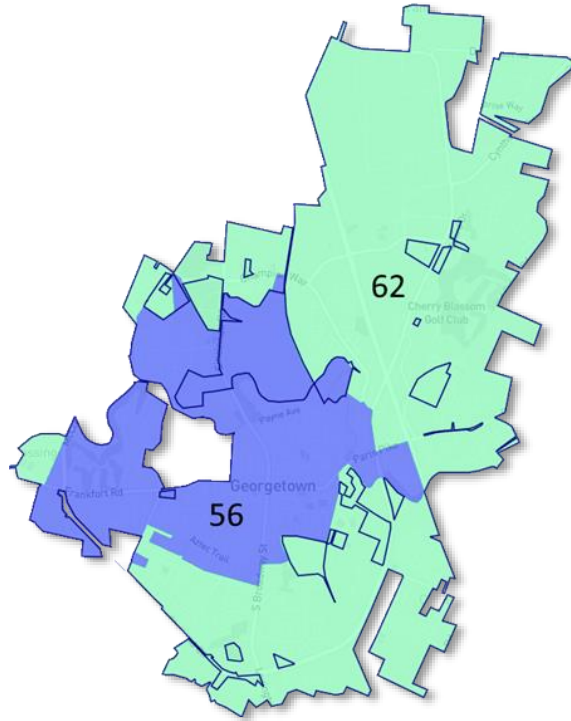
65. One of those three districts—the 19th—unconstitutionally takes a part of Warren County and pairs it with Edmonson County. The nearby 22nd District likewise violates Section 33 by taking a portion of Warren County and pairing it with Simpson and Allen Counties to form a new district.

66. By contrast, HB 191 creates two districts within the city of Bowling Green that accurately reflect the area's communities of interest—the 20th (57% Democrat) and the 18th (62% Republican).

67. HB 2 also draws a spike through the heart of the city of Georgetown, dividing the city in half and cracking the City's voters into two unrepresentative majority Republican districts—District 62 (58% Republican) and District 88 (52% Republican). By contrast, HB 191 is drawn to keep Georgetown intact within District 56 and creates a competitive district that allows the city's voters a free and equal opportunity to select their representatives. The spike through Georgetown created by HB 2 is obvious from the district map:



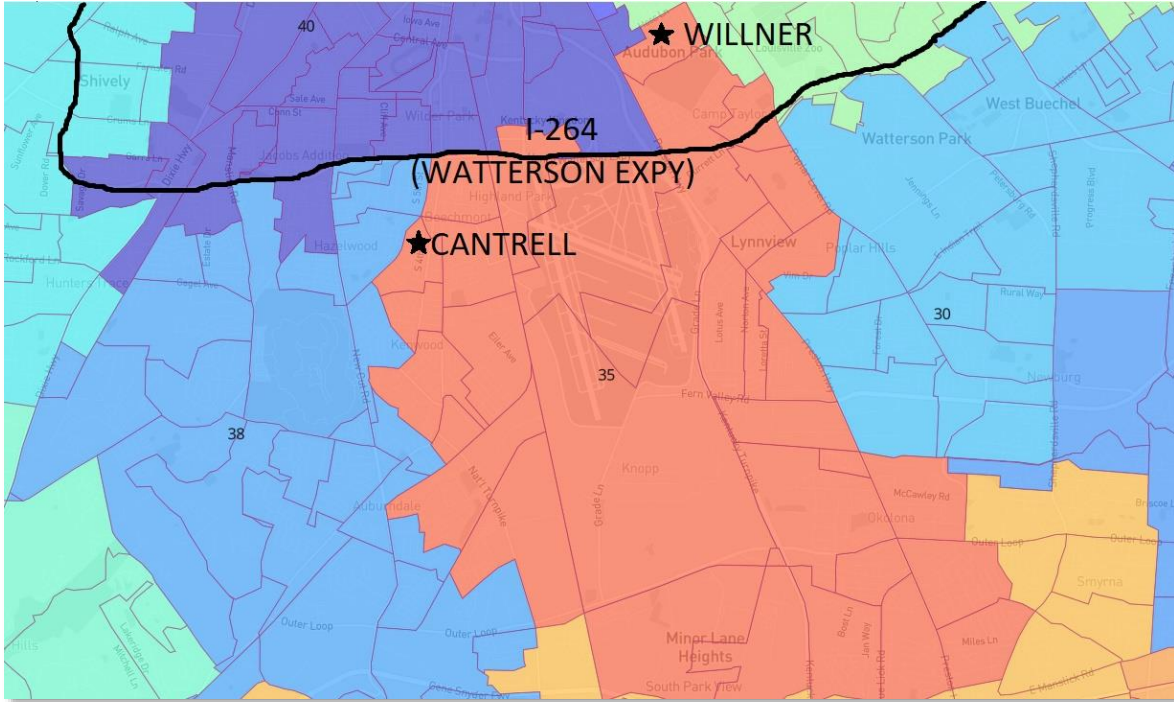
HB 2 Map for Georgetown



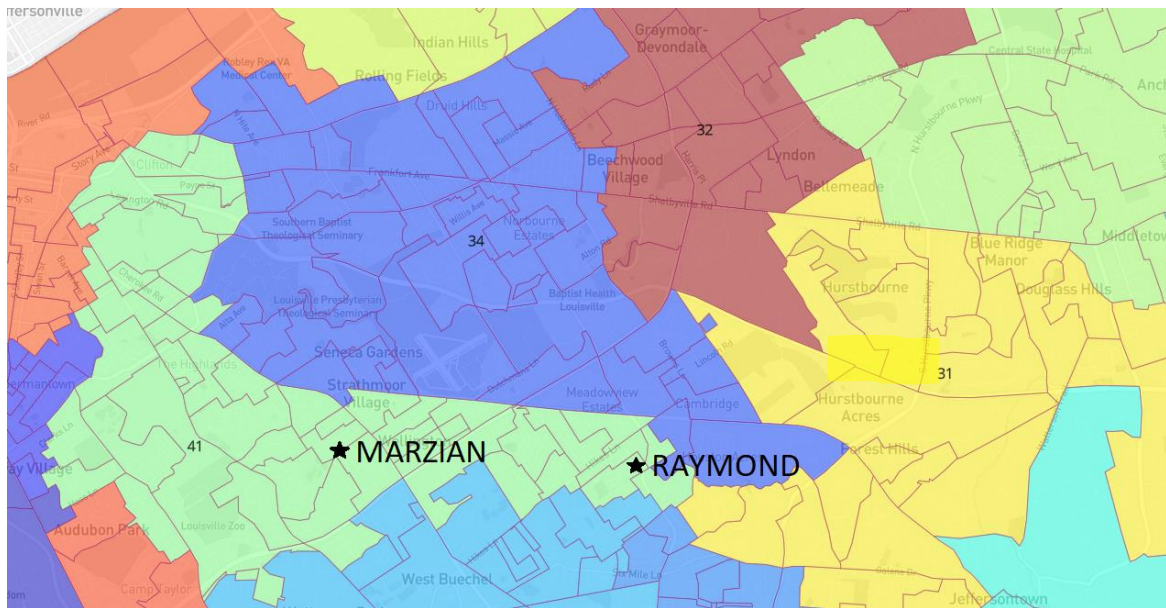
HB 191 Map for Georgetown

68. As a further example, although Hopkinsville has historically been kept mostly intact within one district, HB 2 cracks neighboring precincts Walnut Street Center #1 and Walnut Street Center #2, both of which have historically voted to elect a Democratic representative, into two different districts, making it less likely that Hopkinsville will be represented by a Democratic representative.

69. The changes in Jefferson County also show the partisan political nature of the redistricting plan. Mapmakers appear to have gone out of their way to pair two sets of incumbent Democrats against each other: Rep. Lisa Willner and Rep. McKenzie Cantrell in District 35 and Rep. Mary Lou Marzian and Rep. Josie Raymond in District 41. Indeed, the boundaries of District 35 were drawn across an Interstate—I-264, the “Watterson Expressway”—just to pick up the neighborhood where Rep. Cantrell lives, which was formerly in District 38:



70. Similarly, the 41st district was extended eastward just far enough to include Rep. Raymond’s house, formerly in the 31st District:



71. These oddly shaped and opportunistically drawn districts plainly violate the Kentucky Constitution's prohibition on excessive partisan gerrymanders, as well as other guarantees set forth in Sections 1, 2, 3, and 6 of the Kentucky Constitution.

72. As a result of these changes, fully 75 of the new districts created by HB 2 are considered safe Republican seats—that is, more than 55% of the voters in the district are likely to vote Republican. Only 9 of the seats are considered competitive, meaning that the gap between likely party voting is 10% or less. Even if Republicans win only half of those theoretically “competitive” seats, they will secure approximately 80% of the seats in the Kentucky House. They could secure as many as 84.

73. In addition, this excessive county splitting violates Section 33 of the Kentucky Constitution. Although Kentucky's Supreme Court has ruled that Section 33 does not require that every county that has a population sufficient to contain a whole district within its boundaries must have a whole district (*Jensen v. Kentucky State Bd. of Elections*, 959 S.W.2d 771 (Ky. 1997)), the Court has never squarely addressed the question here: whether the legislature can aggressively over-split counties solely to achieve partisan ends. Plaintiffs respectfully submit that this excessive splitting for purely partisan reasons violates Section 33, which was created because “preservation of county integrity was a paramount consideration.” *Fischer v. State Bd. of Elections*, 879 S.W.2d 475, 479 (Ky. 1994).

74. Moreover, HB 2 plainly violates the final sentence of Section 33 by joining a portion of one county with another county to form a district. Indeed, 45% of HB 2's new districts were drawn using this unconstitutional technique—far more than was required to achieve districts of roughly equal population.

Senate Bill 3

75. The Kentucky General Assembly in its 2022 regular session passed SB 3, which Kentucky Governor Andy Beshear vetoed on January 19, 2022 “because it was drafted without public input and reflects unconstitutional political gerrymandering.” SB 3 Veto Message, available at <https://apps.legislature.ky.gov/record/22rs/sb3/veto.pdf>. “One look at the map reveals what those who drafted it in secret were trying to hide: the redistricting plan is a political gerrymander.” Most egregiously, it re-draws the First Congressional District to wind across hundreds of miles, from Franklin County to Fulton County.” The Governor noted that “[u]nder this map, someone driving from Lexington to Louisville would cross five of the state’s congressional districts, but it would take over four hours to get from one side of the First District to the other.” *Id.* “Plainly, this map is not designed to provide fair representation to the people of Kentucky and was not necessary because of population changes.” *Id.*

76. The following day, the Kentucky Senate Republican Caucus issued a statement from Senate President Robert Stivers making clear that “the next step in the process is an override of his gubernatorial veto by the Kentucky General Assembly.” *See* @KYSenateGOP, <https://twitter.com/KYSenateGOP/status/1484186271614386177>.

77. The House and Senate are convening on Jan. 20, 2022, where they are expected to override the Governor’s vetoes of SB 3.

78. Once the veto is overridden, SB 3 will immediately become effective by virtue of its “emergency clause.” A copy of SB 3 is attached as Exhibit C.

79. Plaintiffs’ injury is therefore imminent—particularly in light of the upcoming filing deadline of January 25, 2022 for those seeking to run for office under the new maps.

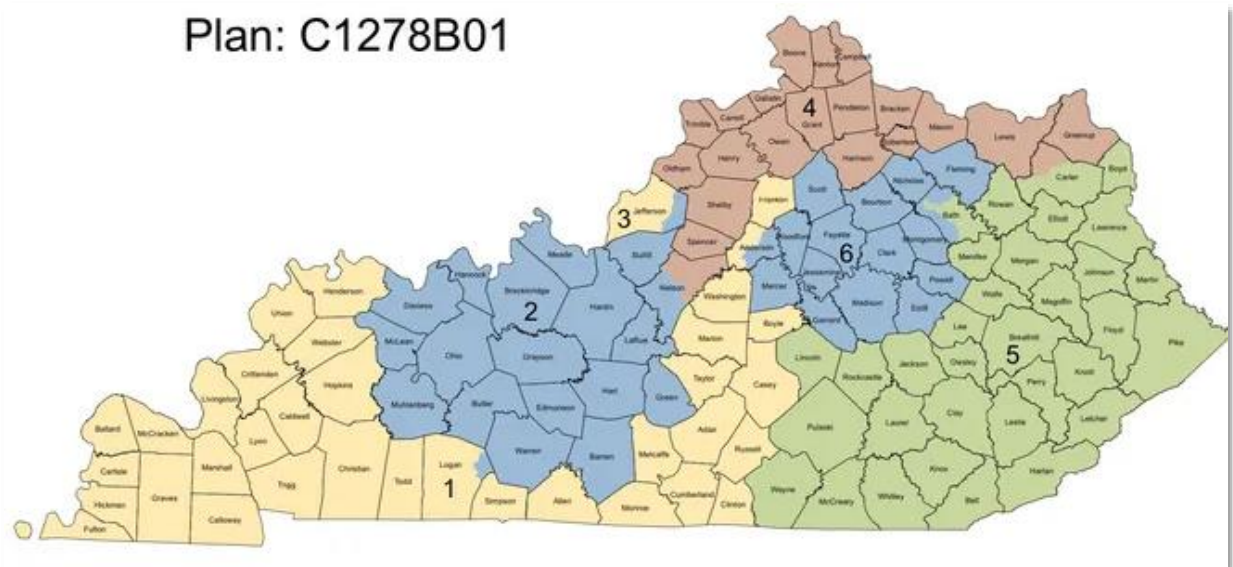
80. SB 3 improperly removes Franklin County from the 6th District and adds it to the 1st District solely to accomplish two nakedly partisan objectives: removing Democratic voters from

the 6th District and allowing Rep. Jamie Comer, who primarily resides in Frankfort although he represents the 1st District, to actually live within his District.

81. The map of Kentucky's Congressional Districts based on the 2010 census is as follows:



82. The map created by SB 3 is as follows:



83. District 1 is patently irregular, snaking all the way from the westernmost tip of the state up to Franklin County. To illustrate the geographical absurdity of District 1: if one chose to

drive the full length of District 1, staying entirely within District 1, it would require driving approximately 370 miles and would take approximately 6 hours and 45 minutes. Even driving from Franklin to Fulton County traveling through the 2nd district would require almost 4 hours and 30 minutes.

84. Moreover, the approximately 90-minute drive from Louisville to Lexington—the state’s two biggest cities—would require a person to pass through 5 of the state’s 6 Congressional districts.

85. The gerrymander reflected by SB 3 was not necessary to accommodate population changes. It would have been possible to keep Franklin County in District 6.

86. By going out of its way to move Franklin County into the 1st District, the map intentionally dilutes the votes of Democratic voters in Franklin County by attaching them to far-away counties in Western Kentucky to form a district where Republican voters will easily cancel out their votes.

87. To achieve that goal, the map gratuitously bisects Anderson County, splitting its population between the 1st and 6th districts. It also moves the entirety of Washington County into the 1st District, whereas most of it previously was attached to the adjacent 2nd District.

88. Thus, the entire populations of three Kentucky counties were used as pawns to achieve the personal and partisan ends of two incumbent Congressman.

89. This map can only be seen as an improper partisan gerrymander designed to dilute Democratic votes and make it easier for two Republican incumbents to win on their home turf—for one of them, literally.

Upcoming Election Deadlines

90. Pursuant to KRS 118.165(1), as extended by HB 172, the filing deadline for candidates for the Kentucky House of Representatives is 4:00 p.m. on January 25, 2022.

91. Pursuant to KRS 117.085(8)(b), KRS 117.145(1), and KRS 117A.150 the deadline for printing of regular and absentee ballots for the May 2022 primary election is March 28, 2022.

92. Pursuant to KRS 118.025(3), the first election using the unconstitutional districts created by HB 2 and SB 3 is scheduled to be held on Tuesday, May 17, 2022.

CAUSES OF ACTION

Count I – Violation of Right to a Free and Equal Election (Partisan Gerrymandering)

93. Plaintiffs repeat and incorporate by reference the preceding paragraphs of the Complaint as if fully set forth herein.

94. HB 2 violates Sections 2 and 6 of the Kentucky Constitution by creating districts that reflect extreme partisan gerrymandering that will result in the election of a House of Representatives that does not fairly and truthfully reflect the will of the citizens of the Commonwealth of Kentucky, thereby depriving those citizens of a free and equal election.

95. Other state courts interpreting similar free-election clauses in their constitutions have concluded that extreme partisan gerrymandering, like that found in HB 2, violates the right to a free and fair election. *See, e.g., League of Women Voters v. Commonwealth*, 645 Pa. 1, 178 A.3d 737 (2018); *Common Cause v. Lewis*, No. 18 CVS 014001, 2019 WL 4569584 (N.C. Super. Sep. 03, 2019).

96. The decision of the Pennsylvania Supreme Court interpreting its free-election clause to bar extreme partisan gerrymandering is particularly persuasive here because the drafters of Kentucky's Bill of Rights "borrowed almost verbatim from the Pennsylvania Constitution of

1790.” *Commonwealth v. Wasson*, 842 S.W.2d 487 (Ky. 1992), *overruled on separate grounds by Calloway Cty. Sheriff’s Dep’t v. Woodall*, 607 S.W.3d 557 (Ky. 2020). Accordingly, “decisions of the Supreme Court of Pennsylvania, when interpreting provisions of the Pennsylvania Constitution similar to that of the Kentucky Constitution, are very persuasive to the Courts of the Commonwealth and should be given as much deference as any non-binding authority receives.” *Yeoman v. Com., Health Pol’y Bd.*, 983 S.W.2d 459 (Ky. 1998).

97. HB 2 and SB 3 violate this constitutional ban on excessive partisan gerrymandering.

**Count II - Violation of Section 33
(Excessive County Splitting)**

98. Plaintiffs repeat and incorporate by reference the preceding paragraphs of the Complaint as if fully set forth herein.

99. HB 2 violates Section 33 of the Kentucky Constitution by its excessive splitting of several of Kentucky’s most populous counties into more districts than are necessary to comply with applicable Constitutional mandates.

100. “The dominant political subdivision in Kentucky is the county.” *Fischer v. State Bd. of Elections*, 879 S.W.2d 475, 478 (Ky. 1994) (“*Fischer II*”).

101. Since the first reapportionment under the 1890 Constitution, Kentucky courts have applied Section 33 to forbid the splitting of any Kentucky county unless it is “necessary in order to effectuate that equality of representation which the spirit of the whole section imperatively demands.” *Ragland v. Anderson*, 125 Ky. 141, 100 S.W. 865 (1907).

102. HB 2 purports to satisfy this county-integrity principle by splitting only 23 total counties. However, HB 2 aggressively over-splits those 23 counties a total of 80 times without valid justification.

103. In contrast, HB 191 would have split the same number of counties—23—only 60 times, which is the fewest number of splits necessary to comply with the U.S. Constitution’s equal-representation requirements. This proposal demonstrates that the excessive splitting of counties HB 2 requires is simply not necessary to achieve the necessary population equality.

104. The Kentucky Supreme Court has never squarely addressed the question here: whether Section 33 permits the legislature to aggressively carve up counties for partisan gain if those counties must be split at least once to meet equal-representation requirements.

105. However, the Kentucky Supreme Court has declared that the Tennessee Supreme Court’s decision in *State ex rel. Lockert v. Crowell*, 656 S.W.2d 836 (Tenn. 1983)—a decision addressing this very question—is “highly persuasive” to Kentucky’s Section 33 jurisprudence because it interpreted a “virtually indistinguishable” provision of that state’s constitution. *See Fischer*, 879 S.W.2d at 477.

106. *Lockert* expressly rejected the legal assumption argument upon which HB 2 was built: that the relevant constitutional language “does not really prohibit the severing of a fractional part of a multi-district county . . . and attachment to a contiguous county or counties to form a . . . district.” *Lockert*, 656 S.W.2d at 839. It likewise further refused to “sanction a single county line violation not shown to be necessary to avoid a breach of federal constitutional requirements.” *Lockert*, 656 S.W.2d at 839.

107. Here, HB 2 aggressively carves up the counties required to be split for equal-representation purposes, repeatedly attaching portions of multi-district counties to neighboring counties solely for the purpose of achieving maximum partisan advantage.

108. Moreover, Section 33 provides that “[n]o part of a county shall be added to another county to make a district, and the counties forming a district shall be contiguous.” Ky. Const § 33.

109. HB 2 repeatedly violates this command by creating forty-five separate districts that combine part of one county with another county or counties.

110. Many of these violations of Section 33 were not necessary to create districts of roughly equal population. Rather, they were done for partisan gain.

111. HB 2's excessive county-splitting violates the principle of county integrity protected by Section 33 as well as that Section's plain text.

Count III – Violation of Right to Equal Protection (Partisan Gerrymandering)

112. Plaintiffs repeat and incorporate by reference the preceding paragraphs of the Complaint as if fully set forth herein.

113. Citizens of Kentucky are guaranteed equal protection of the law under Sections 1, 2, and 3 of Kentucky's Constitution. *Zuckerman v. Bevin*, 565 S.W.3d 580, 594 (Ky. 2018). Section 2 further protects Kentuckians from exercises of "[a]bsolute and arbitrary power" even by "the largest majority." Ky. Const. § 2.

114. These constitutional guarantees require that every Kentuckian's vote carries the same voting power. *See Legislative Research Comm'n v. Fischer*, 366 S.W.3d 905, 910 (Ky. 2012); *see also Asher v. Arnett*, 280 Ky. 347, 132 S.W.2d 772, 776 (1939) ("equal" comprehends the principle that every elector has the right to have their vote "counted for all it is worth," and that, when cast, their vote "shall have the same influence as that of any other voter").

115. Partisan gerrymandering constitutes an equal protection violation because, by seeking to diminish the electoral power of supporters of a disfavored party, a partisan gerrymander treats individuals who support candidates of one political party less favorably than individuals who support candidates of another party. *See Common Cause*, 2019 WL 4569584, at *113.

116. Moreover, because the right to vote is a fundamental right, laws regulating the vote are subject to strict scrutiny. *See Mobley v. Armstrong*, 978 S.W.2d 307, 309 (Ky. 1998), as modified (Oct. 22, 1998).

117. To survive strict scrutiny—the “highest standard of review”—a “challenged statute can survive only if it is suitably tailored to serve a ‘compelling state interest.’” *D.F. v. Codell*, 127 S.W.3d 571, 575 (Ky. 2003) (citation omitted).

118. The partisan gerrymandering reflected in HB 2 and SB 3 violates the guarantee of equal protection contained in Sections 1, 2, and 3 of Kentucky’s Constitution because *the Commonwealth* has no legitimate interest—let alone a compelling one—in diminishing the electoral power of Kentucky’s Democratic voters and depriving them of the right to vote on equal terms with Republican voters.

119. Further, the partisan gerrymander reflected in HB 2 and SB 3 violates Section 2 of the Kentucky Constitutional because it represents an exercise of absolute and arbitrary power by the Republican super-majority to punish and diminish its political opposition.

Count IV – Violation of Right to Freedom of Speech and Assembly (Partisan Gerrymandering)

120. Plaintiffs repeat and incorporate by reference the preceding paragraphs of the Complaint as if fully set forth herein.

121. Section 1 of the Kentucky Constitution provides that all Kentuckians shall have the inalienable rights of “freely communicating their thoughts and opinions” and “assembling together in a peaceable manner for their common good, and of applying to those invested with the power of government for redress of grievances or other proper purposes, by petition, address or remonstrance” Ky. Const. § 1 (4) & (6).

122. Voting for the candidate of one's choice and associating with the political party of one's choice are core means of political expression protected by Kentucky's freedom of speech and assembly clauses. *See Associated Industries of Kentucky v. Commonwealth*, 912 S.W.2d 947, 952 (Ky. 1995) (Section 1 of Kentucky's Constitution is "designed to protect the rights of citizens in a democratic society to participate in the political process of self-government").

123. HB 2 and SB 3 burden Democratic voters' right to free expression by making their votes less effective, even if it does not prevent them from voting outright. *See Common Cause*, 2019 WL 4569584, at *121. "It is . . . no answer to say that petitioners can still be 'seen and heard'" if the burdens placed on their speech "have effectively stifled petitioners' message." *McCullen v. Coakley*, 573 U.S. 464, 489-90 (2014).

124. HB 2 and SB 3 also burden the ability of Democratic voters to "assembl[e] together in a peaceable manner for their common good, and . . . apply[] to those invested with the power of government for redress of grievances or other proper purposes, by petition, address or remonstrance." Ky. Const. § 1 (6). By creating highly polarized cracked districts where the views of Democratic voters will matter far less to an elected representative than the representative's concerns about losing the next primary, HB2 and SB 3 severely limit the ability of Democratic voters to apply to their representatives and obtain redress on important issues. HB 2 and SB 3 likewise prohibit the Kentucky Democratic Party from effectively organizing to accomplish its purposes. These laws "burden[] the ability of like-minded people across the State to affiliate in a political party and carry out [their] activities and objects." *Gill v. Whitford*, 138 S. Ct. 1916, 1939 (2018) (Kagan, J., concurring). Similarly, these laws inhibit KDP's ability to solicit campaign donations and make campaign expenditures by requiring the party to raise and spend more money to be competitive in elections than would be required under non-partisan redistricting plans.

125. HB 2 and SB 3 also violate Plaintiffs' right to be free from retaliation for their protected political speech—voting. These plans single out Democratic voters because of their past voting history and intentionally pair them with more Republican areas specifically to dilute their voting power. That represents unconstitutional viewpoint discrimination prohibited by Kentucky's Constitution.

**Count V – Violation of Protection against Absolute and Arbitrary Power
(All Claims)**

126. Plaintiffs repeat and incorporate by reference the preceding paragraphs of the Complaint as if fully set forth herein.

127. The Kentucky Constitution provides that “[a]bsolute and arbitrary power over the lives, liberty and property of freemen exists nowhere in a republic, not even in the largest majority.” Ky. Const. § 2.

128. HB 2 and SB 3 violate this right to be free from arbitrary and absolute power because they make the will of the voters of Kentucky subservient to the desire of the Republican supermajority to be re-elected, in perpetuity.

129. By drawing House maps that guarantee Republicans will claim at least 75 seats, with a chance of winning almost ten more, HB 2 represents an arbitrary exercise of absolute control over the redistricting process to predetermine the outcome of the next decade of House elections.

130. SB 3 also represents an arbitrary exercise of absolute power to favor two incumbent U.S. House members. The voters of Franklin, Washington, and part of Anderson counties were used as pawns to draw a district that allows Rep. Comer to live among the voters he represents in Washington. Those central Kentucky counties have interests far different than the rest of the Western Kentucky counties they are now paired with in District 1.

131. The way in which HB 2 and SB 3 were enacted also violate the constitutional Due Process guarantees protected by Section 2 of the Constitution. The bills were drafted entirely behind closed doors and passed before voters even had a chance to see the underlying precinct data that would allow them to meaningfully assess, and comment on, the districts in which they live.

**Count VI – Declaratory and Injunctive Relief
(All Claims)**

132. Plaintiffs repeat and incorporate by reference the preceding paragraphs of the Complaint as if fully set forth herein.

133. This is an actual and justiciable controversy with respect to enforcement of Kentucky's constitutional requirements for the conduct of elections for the Kentucky House of Representatives.

134. For the reasons set forth above, Plaintiffs are likely to succeed on their claims that HB 2 and SB 3 violate Sections 1, 2, 3, 6, and 33 of the Kentucky Constitution.

135. Plaintiffs' rights are being violated and they will suffer immediate and irreparable harm through implementation of HB 2 and SB 3 for the May 2022 primary election, including with respect to the current candidate filing deadline and the deadline to print ballots for the Kentucky House of Representatives.

136. There is no adequate remedy at law with respect to Plaintiffs' claims under Sections 1, 2, 3, 6, and 33 of the Kentucky Constitution.

137. The strong public interest in ensuring free and equal elections that comply with the requirements of Kentucky's Constitution weigh in favor of granting Plaintiffs' requested injunctive relief.

138. Plaintiffs are therefore entitled to temporary and permanent injunctive relief, as set forth below.

PRAYER FOR RELIEF

WHEREFORE, Plaintiffs respectfully request the following relief:

- A. A Judgment on Plaintiffs' Causes of Action;
- B. A Temporary and Permanent Injunction enjoining implementation of the Kentucky House districts created by HB 2 and Congressional districts created by SB 3 and granting any additional relief necessary to make such relief meaningful, such as the extension of filing deadlines for candidates seeking election to Kentucky's House of Representatives and Congress;
- C. A declaratory judgment that HB 2 and SB 3 are unconstitutional, are invalidated in their entirety, and are of no force and effect;
- D. An injunction directing Defendants to implement, enforce, and conduct elections for the Kentucky House of Representatives and Congress pursuant to the district maps previously enacted as KRS 5.200, *et seq.*, or under the provisions of any new duly enacted redistricting plan that complies with all applicable laws;
- E. An expedited hearing on the merits of this declaratory judgment action; and
- F. All other relief to which the Plaintiffs may be entitled, including their costs and expenses incurred herein.

Dated: January 20, 2022

Respectfully submitted,

/s/ Michael P. Abate
Michael P. Abate
Casey L. Hinkle
William R. Adams
KAPLAN JOHNSON ABATE & BIRD LLP
710 W. Main St., 4th Floor
Louisville, KY 40202
Phone: (502) 416-1630
mabate@kaplanjohnsonlaw.com
chinkle@kaplanjohnsonlaw.com
radams@kaplanjohnsonlaw.com

Counsel for Plaintiffs

Exhibit A

UNOFFICIAL COPY

22 RS HB 2/GA

1 AN ACT relating to redistricting and declaring an emergency.

2 *Be it enacted by the General Assembly of the Commonwealth of Kentucky:*

3 **House Plan (HH002C03)**

4 *(Geographic integrity verified: yes)*

5 **Part I - House Plan (HH002C03)**

6 ➔SECTION 1. KRS 5.201 IS REPEALED AND REENACTED TO READ AS
7 FOLLOWS:

8 **The First Representative District shall consist of the following territory:**

9 **County: Ballard KY**

10 **County: Carlisle KY**

11 **County: Fulton KY**

12 **County: Hickman KY**

13 **County: McCracken KY (part)**

14 **A102 - Kennedy**

15 **A119 - Jetton**

16 **B120 - Rolling Hills**

17 **B121 - Lone Oak #1**

18 **B124 - Lone Oak #2**

19 **B125 - Massac Milan**

20 **B134 - Peppers Mill**

21 **B135 - Highland**

22 **C102 - Gallman**

23 **C106 - Williams**

24 **C107 - Cecil**

25 **C110 - Maxon**

26 **C112 - Lamont**

27 **C113 - Grahamville**

UNOFFICIAL COPY

22 RS HB 2/GA

1
2
3
4
5
6
7
8
9
10
11
12
13
14
15
16
17
18
19
20
21
22
23
24
25
26
27

C114 - Woodville

C115 - Ragland

➔SECTION 2. KRS 5.202 IS REPEALED AND REENACTED TO READ AS FOLLOWS:

The Second Representative District shall consist of the following territory:

County: Graves KY

County: McCracken KY (part)

A120 - Harper #1

A121 - Hendron #3

A122 - Hendron #1

B117 - Hendron #2

B119 - Melber

B122 - Harper #2

B127 - New Hope

B129 - Hendron #4

➔SECTION 3. KRS 5.203 IS REPEALED AND REENACTED TO READ AS FOLLOWS:

The Third Representative District shall consist of the following territory:

County: Livingston KY

County: McCracken KY (part)

A104 - Union Station

A106 - Butler-Farley

A112 - Reidland #1

A113 - Reidland #2

A114 - Clarks River #1

A115 - Woodlawn

A116 - Hovekamp

UNOFFICIAL COPY

22 RS HB 2/GA

- 1 *A124 - Oakdale*
- 2 *A134 - Rosebower*
- 3 *B103 - Savage*
- 4 *B113 - Paxton Park*
- 5 *B116 - Yancy*
- 6 *B118 - Emma Morgan*
- 7 *B123 - Cherokee*
- 8 *B126 - Lone Oak #3*
- 9 *B131 - Bernhard*
- 10 *B132 - Wallace Park*
- 11 *C108 - Lang 1*
- 12 *C109 - Concord*
- 13 *C119 - Cardinal Point*
- 14 *C120 - Carson Park*
- 15 *C121 - Avondale*
- 16 *C122 - Country Club*
- 17 *C123 - Reed*
- 18 *C125 - Gott*
- 19 *C128 - Lang 2*
- 20 *C129 - Strawberry Hill*

21 ➔SECTION 4. KRS 5.204 IS REPEALED AND REENACTED TO READ AS
 22 FOLLOWS:

23 *The Fourth Representative District shall consist of the following territory:*

24 *County: Hopkins KY*

25 ➔SECTION 5. KRS 5.205 IS REPEALED AND REENACTED TO READ AS
 26 FOLLOWS:

27 *The Fifth Representative District shall consist of the following territory:*

UNOFFICIAL COPY

22 RS HB 2/GA

1
2
3
4
5
6
7
8
9
10
11
12
13
14
15
16
17
18
19
20
21
22
23
24
25
26
27

County: Calloway KY

County: Trigg KY (part)

A102 - Hamtown

B101 - West Cadiz

B102 - Canton #2

F101 - Linton-Maggie

F102 - Canton 1

G101 - Bethesda

G102 - Northwest Cadiz

X002 - X002

➔SECTION 6. KRS 5.206 IS REPEALED AND REENACTED TO READ AS
FOLLOWS:

The Sixth Representative District shall consist of the following territory:

County: Lyon KY

County: Marshall KY

County: McCracken KY (part)

A110 - Clarks River #2

A117 - Oaks Station

A118 - Florence Station

➔SECTION 7. KRS 5.207 IS REPEALED AND REENACTED TO READ AS
FOLLOWS:

The Seventh Representative District shall consist of the following territory:

County: Daviess KY (part)

A101 - Owensboro #1

A102 - Owensboro #2

A105 - Owensboro #5

A108 - Owensboro #8

UNOFFICIAL COPY

22 RS HB 2/GA

- 1 *A110 - Owensboro #10*
- 2 *A129 - Owensboro #29*
- 3 *A130 - Owensboro #30*
- 4 *A135 - Owensboro #35*
- 5 *A136 - Owensboro #36*
- 6 *A138 - Owensboro #38*
- 7 *A139 - Owensboro #39*
- 8 *A140 - Owensboro #40*
- 9 *A143 - Owensboro #43*
- 10 *A146 - Owensboro #46*
- 11 *A150 - Owensboro #50 - No Voters*
- 12 *B101 - Southtown*
- 13 *B102 - Northtown*
- 14 *B103 - Rome*
- 15 *B104 - Westside*
- 16 *C101 - Sorgho*
- 17 *C102 - Stanley*
- 18 *D102 - Saint Joseph*
- 19 *D103 - West Louisville*
- 20 *E104 - Southern Oaks*
- 21 *F102 - Masonville*
- 22 *H101 - Fields*
- 23 *H113 - Windridge*
- 24 *H117 - Lake Forest*

25 ➔SECTION 8. KRS 5.208 IS REPEALED AND REENACTED TO READ AS
26 FOLLOWS:

27 *The Eighth Representative District shall consist of the following territory:*

UNOFFICIAL COPY

22 RS HB 2/GA

- 1 **County: Caldwell KY**
- 2 **County: Christian KY (part)**
- 3 **A101 - Courthouse**
- 4 **A103 - Walnut St Center #2**
- 5 **B101 - Christian Co Mi School #1**
- 6 **B102 - Christian Co Mi School #2**
- 7 **B103 - New Palestine Baptist Ch**
- 8 **C101 - Recreation Department**
- 9 **C102 - Senior Citizens Center**
- 10 **C103 - Friendship House**
- 11 **C104 - New Work Fellowship**
- 12 **C105 - Sinking Fork Elementary**
- 13 **C106 - Millbrooke Elementary #1**
- 14 **D104 - Herndon Vol Fire Dept**
- 15 **D105 - Lafayette Vol Fire Dept**
- 16 **D106 - Living Hope Baptist**
- 17 **D107 - Millbrooke Elem School #2**
- 18 **E101 - Pennyrile Rural Electric**
- 19 **E102 - St John #1**
- 20 **E105 - St John #2**
- 21 **County: Trigg KY (part)**
- 22 **A101 - South Cadiz #1**
- 23 **C101 - North Cadiz #1**
- 24 **D101 - Cerulean-Wallonia**
- 25 **D102 - East Montgomery**
- 26 **D103 - North Cadiz 2**
- 27 **E101 - Roaring Springs**

7443BD76-1FEB-40CB-A71E-CBAEA85EBD6A : 000042 of 000291
Presiding Judge: HON. THOMAS DAWSON WINGATE (648243)
EXH : 000007 of 000098

UNOFFICIAL COPY

22 RS HB 2/GA

1 *E102 - West Montgomery*

2 *E104 - South Cadiz 2*

3 *X001 - X001*

4 ➔SECTION 9. KRS 5.209 IS REPEALED AND REENACTED TO READ AS
5 FOLLOWS:

6 *The Ninth Representative District shall consist of the following territory:*

7 *County: Christian KY (part)*

8 *A102 - Walnut St Center #1*

9 *A104 - Walnut St Center #3*

10 *A105 - Hillcrest Baptist Church*

11 *B104 - Life Tabernacle Church #1*

12 *D101 - Indian Hills Elementar #1*

13 *D102 - Indian Hills Elementar #2*

14 *D103 - Hopkinsville Mi School #1*

15 *E103 - Hopkinsville Mi School #2*

16 *E104 - Stadium of Champions*

17 *F101 - Lakeview Baptist Church*

18 *F102 - Pembroke Baptist Church*

19 *F103 - Salem Baptist Church*

20 *F104 - Valor Hall #1*

21 *G101 - Southside Ch of Christ*

22 *G102 - Valor Hall #2*

23 *G103 - Christian Co Ag Ext Offic*

24 *G104 - Bruce Convention Ctr. #1*

25 *G105 - Valor Hall #3*

26 *G106 - Bruce Convention Ctr. #2*

27 *H101 - Life Tabernacle Church #2*

UNOFFICIAL COPY

22 RS HB 2/GA

1 H103 - Concord Baptist Church

2 ➔SECTION 10. KRS 5.210 IS REPEALED AND REENACTED TO READ AS
3 FOLLOWS:

4 The Tenth Representative District shall consist of the following territory:

5 County: Breckinridge KY

6 County: Hardin KY (part)

7 A007 - Veterans

8 D005 - Helmwood Heights

9 G006 - Cecilia

10 G007 - Saint John

11 G008 - Howevalley

12 G009 - Rineyville South

13 H001 - Rineyville North

14 H003 - Grandview

15 H004 - Rineyville West

16 H005 - Vine Grove East

17 H006 - Vine Grove West

18 H007 - Vine Grove South

19 H008 - Yates

20 ➔SECTION 11. KRS 5.211 IS REPEALED AND REENACTED TO READ AS
21 FOLLOWS:

22 The Eleventh Representative District shall consist of the following territory:

23 County: Henderson KY

24 ➔SECTION 12. KRS 5.212 IS REPEALED AND REENACTED TO READ AS
25 FOLLOWS:

26 The Twelfth Representative District shall consist of the following territory:

27 County: Crittenden KY

UNOFFICIAL COPY

22 RS HB 2/GA

1 County: McLean KY

2 County: Union KY

3 County: Webster KY

4 ➔ SECTION 13. KRS 5.213 IS REPEALED AND REENACTED TO READ AS
5 FOLLOWS:

6 *The Thirteenth Representative District shall consist of the following territory:*

7 County: Daviess KY (part)

8 A103 - Owensboro #3

9 A106 - Owensboro #6

10 A107 - Owensboro #7

11 A111 - Owensboro #11

12 A112 - Owensboro #12

13 A113 - Owensboro #13

14 A114 - Owensboro #14

15 A115 - Owensboro #15

16 A119 - Owensboro #19

17 A120 - Owensboro #20

18 A122 - Owensboro #22

19 A128 - Owensboro #28

20 H102 - North Seven Hills

21 H103 - Philpot West

22 H104 - Lockhart

23 H105 - Tollgate

24 H107 - Ensor

25 H109 - Thorobred East

26 H112 - Pleasant Valley

27 H114 - Thorobred West

UNOFFICIAL COPY

22 RS HB 2/GA

1 H115 - Heartlands

2 H116 - Islandview

3 ➔SECTION 14. KRS 5.214 IS REPEALED AND REENACTED TO READ AS
4 FOLLOWS:

5 The Fourteenth Representative District shall consist of the following territory:

6 County: Daviess KY (part)

7 E102 - Pleasant Ridge

8 E103 - Utica

9 F101 - Whitesville South

10 F103 - Habit

11 G101 - Knottsville South

12 G102 - Maceo

13 G103 - Yelvington South

14 County: Hancock KY

15 County: Ohio KY

16 ➔SECTION 15. KRS 5.215 IS REPEALED AND REENACTED TO READ AS
17 FOLLOWS:

18 The Fifteenth Representative District shall consist of the following territory:

19 County: Butler KY

20 County: Muhlenberg KY

21 ➔SECTION 16. KRS 5.216 IS REPEALED AND REENACTED TO READ AS
22 FOLLOWS:

23 The Sixteenth Representative District shall consist of the following territory:

24 County: Christian KY (part)

25 H102 - Crofton Elementary

26 H104 - New Barren Springs

27 County: Logan KY

UNOFFICIAL COPY

22 RS HB 2/GA

1
2
3
4
5
6
7
8
9
10
11
12
13
14
15
16
17
18
19
20
21
22
23
24
25
26
27

County: Todd KY

➔SECTION 17. KRS 5.217 IS REPEALED AND REENACTED TO READ AS FOLLOWS:

The Seventeenth Representative District shall consist of the following territory:

County: Warren KY (part)

B107 - Greenmeadows

B111 - Central

B112 - Stonehenge

B113 - Jennings

B114 - Douglas

B115 - Valleyview

B202 - 17-2-2

B203 - 17-2-3

B204 - 17-2-4

B205 - 17-2-5

C102 - Carver Harris

C104 - Mcneill

C105 - Cabell

C106 - Crestmoor

C107 - Hunting Creek

C109 - Csx Railroad

C111 - Hidden River

C112 - Three Springs

E101 - Blue Level

E106 - Browning

E107 - Cedar Grove

E108 - Hadley

UNOFFICIAL COPY

22 RS HB 2/GA

- 1 *E110 - Millers*
- 2 *E111 - Whispering Hills*
- 3 *E112 - Springhill*
- 4 *E113 - Res-Care*
- 5 *E201 - 19-5-1*
- 6 *E203 - 19-5-3*
- 7 *E204 - 19-5-4*
- 8 *E205 - 19-5-5*
- 9 *E206 - 19-5-6*
- 10 *E208 - 19-5-8*
- 11 *E209 - 16-5-9*
- 12 *F101 - Woodburn*
- 13 *F104 - Rockfield*
- 14 *F105 - Richpond*
- 15 *F113 - Hunters Crossing*
- 16 *F114 - Sutherland Farms*
- 17 *F115 - Greystone*
- 18 *F117 - Windover*
- 19 *F201 - 17-6-1*
- 20 ➔SECTION 18. KRS 5.218 IS REPEALED AND REENACTED TO READ AS
- 21 FOLLOWS:
- 22 *The Eighteenth Representative District shall consist of the following territory:*
- 23 *County: Grayson KY*
- 24 *County: Hardin KY (part)*
- 25 *E006 - Vanmeter City*
- 26 *F001 - Vanmeter*
- 27 *F003 - Country Club*

UNOFFICIAL COPY

22 RS HB 2/GA

- 1 *F004 - Glendale*
2 *F005 - South Dixie*
3 *F006 - Sonora*
4 *F007 - Upton*
5 *F008 - Cash*
6 *G001 - East View*
7 *G002 - Stephensburg*
8 *G003 - Meeting Creek*
9 *G004 - White Mills*

10 ➔SECTION 19. KRS 5.219 IS REPEALED AND REENACTED TO READ AS
11 FOLLOWS:

12 *The Nineteenth Representative District shall consist of the following territory:*

- 13 *County: Edmonson KY*
14 *County: Warren KY (part)*
15 *B104 - Church Street*
16 *B105 - Delafield*
17 *B108 - Octagon Castle*
18 *D101 - Smiths Grove*
19 *D102 - Plum Springs*
20 *D103 - Hydro*
21 *D104 - Oakland*
22 *D105 - Gott*
23 *D106 - Warren East Middle Sch*
24 *D107 - Three Forks*
25 *D108 - Mt Victor*
26 *D111 - Northgate*
27 *D113 - Bristow*

UNOFFICIAL COPY

22 RS HB 2/GA

- 1 *D114 - Countryside*
- 2 *E102 - Sandhill*
- 3 *E103 - Richardsville*
- 4 *E104 - Davenport*
- 5 *E105 - Riverside*
- 6 *E109 - Meadowland*
- 7 *F107 - Motley*
- 8 *F108 - Alvaton*
- 9 *F109 - Trammel Creek*
- 10 *F110 - Hardcastle*
- 11 *F111 - Olde Stone*

12 ➔SECTION 20. KRS 5.220 IS REPEALED AND REENACTED TO READ AS
 13 FOLLOWS:

14 *The Twentieth Representative District shall consist of the following territory:*

- 15 *County: Warren KY (part)*
- 16 *A101 - Peachtree*
- 17 *A102 - Crossridge*
- 18 *A103 - Municipal Park*
- 19 *A104 - Potter Gray*
- 20 *A105 - Natcher*
- 21 *A106 - Grider Pond*
- 22 *A107 - Briarwood*
- 23 *A108 - Shive Kiel*
- 24 *A109 - Greenwood*
- 25 *A110 - Eastwood*
- 26 *A111 - Airport*
- 27 *A112 - Middle Bridge*

UNOFFICIAL COPY

22 RS HB 2/GA

- 1 *A113 - Campbell*
- 2 *A114 - Hartland*
- 3 *A115 - Watts Mill*
- 4 *A116 - Steeplechase*
- 5 *A117 - Wrenwood*
- 6 *A118 - Mooreland*
- 7 *A201 - 19-1-1*
- 8 *A202 - 19-1-2*
- 9 *A203 - 19-1-3*
- 10 *A204 - 19-1-4*
- 11 *A205 - 19-1-5*
- 12 *B101 - B.G. Towers*
- 13 *B102 - West 11th Street*
- 14 *B103 - Hillview*
- 15 *B106 - Reels*
- 16 *B109 - Fairview*
- 17 *B110 - Broadway*
- 18 *C101 - Bg Jr High*
- 19 *C103 - Tc Cherry*
- 20 *C108 - Cedarwood*
- 21 *C110 - Big Red*
- 22 *D109 - Cumberland Trace*
- 23 *D110 - Hillside*
- 24 *D112 - Riverview*
- 25 *D115 - Smith*
- 26 *D116 - Fruit of The Loom*
- 27 *D201 - 20-4-1*

7443BD76-1FEB-40CB-A71E-CBAEA85EBD6A : 000051 of 000291

Presiding Judge: HON. THOMAS DAWSON WINGATE (648243)

EXH : 000016 of 000098

UNOFFICIAL COPY

22 RS HB 2/GA

1 D202 - 20-4-2

2 D203 - 20-4-3

3 D204 - 20-4-4

4 D206 - 20-4-6

5 D207 - 20-4-7

6 F112 - Drakes Creek

7 F116 - Bluegrass

8 F119 - Jfs

9 ➔SECTION 21. KRS 5.221 IS REPEALED AND REENACTED TO READ AS
10 FOLLOWS:

11 The Twenty-first Representative District shall consist of the following territory:

12 County: Adair KY

13 County: Cumberland KY

14 County: Metcalfe KY

15 County: Monroe KY

16 ➔SECTION 22. KRS 5.222 IS REPEALED AND REENACTED TO READ AS
17 FOLLOWS:

18 The Twenty-second Representative District shall consist of the following territory:

19 County: Allen KY

20 County: Simpson KY

21 County: Warren KY (part)

22 F102 - Plano

23 F103 - Drake

24 F106 - Matlock

25 F118 - Larmon Mill

26 ➔SECTION 23. KRS 5.223 IS REPEALED AND REENACTED TO READ AS
27 FOLLOWS:

UNOFFICIAL COPY

22 RS HB 2/GA

1 **The Twenty-third Representative District shall consist of the following territory:**

2 **County: Barren KY**

3 ➔SECTION 24. KRS 5.224 IS REPEALED AND REENACTED TO READ AS
4 FOLLOWS:

5 **The Twenty-fourth Representative District shall consist of the following territory:**

6 **County: Green KY**

7 **County: Hart KY**

8 **County: Larue KY**

9 ➔SECTION 25. KRS 5.225 IS REPEALED AND REENACTED TO READ AS
10 FOLLOWS:

11 **The Twenty-fifth Representative District shall consist of the following territory:**

12 **County: Hardin KY (part)**

13 **B003 - Shelton**

14 **B004 - Woodland**

15 **B005 - Longview**

16 **C001 - Highlands**

17 **C002 - City Park**

18 **C003 - Colesburg**

19 **C004 - Tunnel Hill**

20 **C005 - Lincoln Trail North**

21 **C006 - Lincoln Trail South**

22 **C007 - E-Town East**

23 **D001 - Mantle**

24 **D002 - Freeman**

25 **D003 - Oaklawn**

26 **D004 - Pinevalley**

27 **D006 - Helm**

UNOFFICIAL COPY

22 RS HB 2/GA

- 1 *E001 - Central*
 2 *E002 - E-Town North*
 3 *E003 - E-Town West*
 4 *E004 - Valley Creek*
 5 *E005 - Memorial*
 6 *E007 - Haycraft*
 7 *F002 - Chelf*

8 ➔ SECTION 26. KRS 5.226 IS REPEALED AND REENACTED TO READ AS
 9 FOLLOWS:

10 *The Twenty-sixth Representative District shall consist of the following territory:*

- 11 *County: Bullitt KY (part)*
 12 *A101 - Shepherdsville #1*
 13 *A102 - Shepherdsville #1a*
 14 *A105 - Cupio #13*
 15 *A106 - Shepherdsville #2a*
 16 *A107 - Brooks #12*
 17 *A108 - Brooks #12a*
 18 *B111 - Mt. Washington #9-B*
 19 *C101 - Hebron #5*
 20 *C103 - Zoneton # 11-A*
 21 *C104 - Maryville South #19*
 22 *C105 - Hebron #5a*
 23 *C106 - Hebron #5b*
 24 *C108 - Zoneton #11-B*
 25 *C109 - Zoneton #11 North*
 26 *C110 - Hebron #20*
 27 *C111 - Hebron #21*

UNOFFICIAL COPY

22 RS HB 2/GA

1 *C112 - Maryville South #19a*
 2 *C113 - Zoneton #11*
 3 *D101 - Lebanon Junction #14*
 4 *D104 - Beech Grove #17*
 5 *D108 - Shepherdsville #2*
 6 *D113 - Beech Grove #17b*
 7 *D114 - Beech Grove #17c*
 8 *X001 - Ft. Knox*

9 *County: Hardin KY (part)*

10 *A001 - West Point*
 11 *A009 - Fort Knox 26*
 12 *B002 - Radcliff Southeast*

13 ➔SECTION 27. KRS 5.227 IS REPEALED AND REENACTED TO READ AS
 14 FOLLOWS:

15 *The Twenty-seventh Representative District shall consist of the following territory:*

16 *County: Hardin KY (part)*
 17 *A002 - Radcliff East*
 18 *A003 - Radcliff North*
 19 *A004 - Radcliff Northwest*
 20 *A005 - Radcliff West*
 21 *A006 - Red Hill*
 22 *A008 - Radcliff Southwest*
 23 *A010 - Fort Knox 27*
 24 *B001 - Radcliff South*
 25 *B006 - Parkway*

26 *County: Meade KY*

27 ➔SECTION 28. KRS 5.228 IS REPEALED AND REENACTED TO READ AS

UNOFFICIAL COPY

22 RS HB 2/GA

1 FOLLOWS:

2 **The Twenty-eighth Representative District shall consist of the following territory:**3 **County: Jefferson KY (part)**4 **A107 - Precinct 107 28 District**5 **A108 - Precinct 108 28 District**6 **A111 - Precinct 111 28 District**7 **A113 - Precinct 113 28 District**8 **A114 - Precinct 114 28 District**9 **A115 - Precinct 115 28 District**10 **A118 - Precinct 118 28 District**11 **A119 - Precinct 119 28 District**12 **A121 - Precinct 121 28 District**13 **A124 - Precinct 124 28 District**14 **A125 - Precinct 125 28 District**15 **A126 - Precinct 126 28 District**16 **A127 - Precinct 127 28 District**17 **A128 - Precinct 128 28 District**18 **A129 - Precinct 129 28 District**19 **A134 - Precinct 134 28 District**20 **A136 - Precinct 136 28 District**21 **A139 - Precinct 139 28 District**22 **A141 - Precinct 141 28 District**23 **A142 - Precinct 142 28 District**24 **A143 - Precinct 143 28 District**25 **J144 - Precinct 144 38 District**26 **K128 - Precinct 128 40 District**27 **K132 - Precinct 132 40 District**

UNOFFICIAL COPY

22 RS HB 2/GA

- 1 *O114 - Precinct 114 44 District*
- 2 *O115 - Precinct 115 44 District*
- 3 *O128 - Precinct 128 44 District*
- 4 *O129 - Precinct 129 44 District*
- 5 *O133 - Precinct 133 44 District*
- 6 *O134 - Precinct 134 44 District*
- 7 *O137 - Precinct 137 44 District*
- 8 *O143 - Precinct 143 44 District*

9 ➔ SECTION 29. KRS 5.229 IS REPEALED AND REENACTED TO READ AS
 10 FOLLOWS:

11 *The Twenty-ninth Representative District shall consist of the following territory:*

12 *County: Jefferson KY (part)*

- 13 *B124 - Precinct 124 29 District*
- 14 *B134 - Precinct 134 29 District*
- 15 *B149 - Precinct 149 29 District*
- 16 *B153 - Precinct 153 29 District*
- 17 *B154 - Precinct 154 29 District*
- 18 *B158 - Precinct 158 29 District*
- 19 *B159 - Precinct 159 29 District*
- 20 *B160 - Precinct 160 29 District*
- 21 *B161 - Precinct 161 29 District*
- 22 *B162 - Precinct 162 29 District*
- 23 *B163 - Precinct 163 29 District*
- 24 *B166 - Precinct 166 29 District*
- 25 *B168 - Precinct 168 29 District*
- 26 *B169 - Precinct 169 29 District*
- 27 *B172 - Precinct 172 29 District*

UNOFFICIAL COPY

22 RS HB 2/GA

1 *B173 - Precinct 173 29 District*

2 *B175 - Precinct 175 29 District*

3 *B177 - Precinct 177 29 District*

4 *B183 - Precinct 183 29 District*

5 *B184 - Precinct 184 29 District*

6 *I147 - Precinct 147 37 District*

7 *I148 - Precinct 148 37 District*

8 *I155 - Precinct 155 37 District*

9 *Q119 - Precinct 119 46 District*

10 *Q139 - Precinct 139 46 District*

11 *VI02 - Precinct 102 36 District*

12 *VI03 - Precinct 103 36 District*

13 *VI32 - Precinct 132 36 District*

14 ➔SECTION 30. KRS 5.230 IS REPEALED AND REENACTED TO READ AS
15 FOLLOWS:

16 *The Thirtieth Representative District shall consist of the following territory:*

17 *County: Jefferson KY (part)*

18 *C101 - Precinct 101 30 District*

19 *C102 - Precinct 102 30 District*

20 *C103 - Precinct 103 30 District*

21 *C104 - Precinct 104 30 District*

22 *C105 - Precinct 105 30 District*

23 *C106 - Precinct 106 30 District*

24 *C108 - Precinct 108 30 District*

25 *C109 - Precinct 109 30 District*

26 *C110 - Precinct 110 30 District*

27 *C111 - Precinct 111 30 District*

UNOFFICIAL COPY

22 RS HB 2/GA

- 1 *C113 - Precinct 113 30 District*
- 2 *C115 - Precinct 115 30 District*
- 3 *C123 - Precinct 123 30 District*
- 4 *C124 - Precinct 124 30 District*
- 5 *C126 - Precinct 126 30 District*
- 6 *C128 - Precinct 128 30 District*
- 7 *C129 - Precinct 129 30 District*
- 8 *C130 - Precinct 130 30 District*
- 9 *C131 - Precinct 131 30 District*
- 10 *C134 - Precinct 134 30 District*
- 11 *C137 - Precinct 137 30 District*
- 12 *C138 - Precinct 138 30 District*
- 13 *C144 - Precinct 144 30 District*
- 14 *C151 - Precinct 151 30 District*
- 15 *H127 - Precinct 127 35 District*
- 16 *Q101 - Precinct 101 46 District*
- 17 *Q122 - Precinct 122 46 District*
- 18 *Q123 - Precinct 123 46 District*
- 19 *Q124 - Precinct 124 46 District*
- 20 *Q134 - Precinct 134 46 District*

21 ➔SECTION 31. KRS 5.231 IS REPEALED AND REENACTED TO READ AS
 22 FOLLOWS:

23 *The Thirty-first Representative District shall consist of the following territory:*

- 24 *County: Jefferson KY (part)*
- 25 *B181 - Precinct 181 29 District*
- 26 *B182 - Precinct 182 29 District*
- 27 *D114 - Precinct 114 31 District*

UNOFFICIAL COPY

22 RS HB 2/GA

- 1 *D116 - Precinct 116 31 District*
- 2 *D117 - Precinct 117 31 District*
- 3 *D120 - Precinct 120 31 District*
- 4 *D122 - Precinct 122 31 District*
- 5 *D132 - Precinct 132 31 District*
- 6 *D137 - Precinct 137 31 District*
- 7 *D139 - Precinct 139 31 District*
- 8 *D141 - Precinct 141 31 District*
- 9 *D142 - Precinct 142 31 District*
- 10 *E160 - Precinct 160 32 District*
- 11 *E161 - Precinct 161 32 District*
- 12 *E163 - Precinct 163 32 District*
- 13 *E164 - Precinct 164 32 District*
- 14 *E165 - Precinct 165 32 District*
- 15 *E166 - Precinct 166 32 District*
- 16 *E167 - Precinct 167 32 District*
- 17 *E168 - Precinct 168 32 District*
- 18 *E169 - Precinct 169 32 District*
- 19 *E177 - Precinct 177 32 District*
- 20 *E178 - Precinct 178 32 District*
- 21 *E179 - Precinct 179 32 District*
- 22 *E180 - Precinct 180 32 District*
- 23 *F156 - Precinct 156 33 District*
- 24 *F161 - Precinct 161 33 District*
- 25 *F166 - Precinct 166 33 District*
- 26 *V115 - Precinct 115 36 District*
- 27 *V117 - Precinct 117 36 District*

UNOFFICIAL COPY

22 RS HB 2/GA

1 **V119 - Precinct 119 36 District**

2 ➔SECTION 32. KRS 5.232 IS REPEALED AND REENACTED TO READ AS
3 FOLLOWS:

4 **The Thirty-second Representative District shall consist of the following territory:**

5 **County: Jefferson KY (part)**

6 **E139 - Precinct 139 32 District**

7 **E141 - Precinct 141 32 District**

8 **E142 - Precinct 142 32 District**

9 **E143 - Precinct 143 32 District**

10 **E144 - Precinct 144 32 District**

11 **E145 - Precinct 145 32 District**

12 **E154 - Precinct 154 32 District**

13 **E155 - Precinct 155 32 District**

14 **E157 - Precinct 157 32 District**

15 **E162 - Precinct 162 32 District**

16 **E171 - Precinct 171 32 District**

17 **E173 - Precinct 173 32 District**

18 **E175 - Precinct 175 32 District**

19 **E176 - Precinct 176 32 District**

20 **E181 - Precinct 181 32 District**

21 **E183 - Precinct 183 32 District**

22 **E185 - Precinct 185 32 District**

23 **F181 - Precinct 181 33 District**

24 **F182 - Precinct 182 33 District**

25 **F185 - Precinct 185 33 District**

26 **F186 - Precinct 186 33 District**

27 **F187 - Precinct 187 33 District**

UNOFFICIAL COPY

22 RS HB 2/GA

- 1 *L153 - Precinct 153 41 District*
2 *N143 - Precinct 143 43 District*
3 *N144 - Precinct 144 43 District*
4 *S119 - Precinct 119 48 District*
5 *S131 - Precinct 131 48 District*
6 *S132 - Precinct 132 48 District*
7 *S135 - Precinct 135 48 District*
8 *S141 - Precinct 141 48 District*
9 *S142 - Precinct 142 48 District*
10 *S146 - Precinct 146 48 District*
11 *S150 - Precinct 150 48 District*
12 *S152 - Precinct 152 48 District*
13 *S156 - Precinct 156 48 District*
14 *S164 - Precinct 164 48 District*

15 ➔ SECTION 33. KRS 5.233 IS REPEALED AND REENACTED TO READ AS
16 FOLLOWS:

17 *The Thirty-third Representative District shall consist of the following territory:*

18 *County: Jefferson KY (part)*

- 19 *F106 - Precinct 106 33 District*
20 *F145 - Precinct 145 33 District*
21 *F151 - Precinct 151 33 District*
22 *F152 - Precinct 152 33 District*
23 *F153 - Precinct 153 33 District*
24 *F154 - Precinct 154 33 District*
25 *F155 - Precinct 155 33 District*
26 *F158 - Precinct 158 33 District*
27 *F163 - Precinct 163 33 District*

UNOFFICIAL COPY

22 RS HB 2/GA

1 *F164 - Precinct 164 33 District*

2 *F167 - Precinct 167 33 District*

3 *F169 - Precinct 169 33 District*

4 *F170 - Precinct 170 33 District*

5 *F171 - Precinct 171 33 District*

6 *F172 - Precinct 172 33 District*

7 *F176 - Precinct 176 33 District*

8 *F179 - Precinct 179 33 District*

9 *F180 - Precinct 180 33 District*

10 *F183 - Precinct 183 33 District*

11 *F184 - Precinct 184 33 District*

12 *VI24 - Precinct 124 36 District*

13 *VI28 - Precinct 128 36 District*

14 *County: Oldham KY (part)*

15 *E101 - East Worth*

16 *E102 - West Worth*

17 *E103 - South Pewee Valley*

18 *E104 - Bernard*

19 *E105 - Worth*

20 *E106 - Northwood*

21 *H103 - North Pewee Valley*

22 *H104 - Crestwood*

23 *H106 - South Crestwood*

24 *County: Shelby KY (part)*

25 *F104 - Long Run*

26 *F105 - Persimmon Ridge*

27 ➔SECTION 34. KRS 5.234 IS REPEALED AND REENACTED TO READ AS

UNOFFICIAL COPY

22 RS HB 2/GA

1 FOLLOWS:

2 **The Thirty-fourth Representative District shall consist of the following territory:**3 **County: Jefferson KY (part)**4 **D101 - Precinct 101 31 District**5 **D104 - Precinct 104 31 District**6 **D106 - Precinct 106 31 District**7 **D108 - Precinct 108 31 District**8 **D109 - Precinct 109 31 District**9 **D115 - Precinct 115 31 District**10 **D129 - Precinct 129 31 District**11 **E158 - Precinct 158 32 District**12 **E159 - Precinct 159 32 District**13 **G140 - Precinct 140 34 District**14 **G141 - Precinct 141 34 District**15 **G142 - Precinct 142 34 District**16 **G143 - Precinct 143 34 District**17 **G144 - Precinct 144 34 District**18 **G145 - Precinct 145 34 District**19 **G146 - Precinct 146 34 District**20 **G150 - Precinct 150 34 District**21 **G156 - Precinct 156 34 District**22 **G157 - Precinct 157 34 District**23 **G158 - Precinct 158 34 District**24 **G159 - Precinct 159 34 District**25 **G160 - Precinct 160 34 District**26 **G161 - Precinct 161 34 District**27 **G162 - Precinct 162 34 District**

UNOFFICIAL COPY

22 RS HB 2/GA

- 1 *G163 - Precinct 163 34 District*
- 2 *G164 - Precinct 164 34 District*
- 3 *G165 - Precinct 165 34 District*
- 4 *G168 - Precinct 168 34 District*
- 5 *G169 - Precinct 169 34 District*
- 6 *L117 - Precinct 117 41 District*
- 7 *L118 - Precinct 118 41 District*
- 8 *L119 - Precinct 119 41 District*
- 9 *L134 - Precinct 134 41 District*
- 10 *L135 - Precinct 135 41 District*
- 11 *L136 - Precinct 136 41 District*
- 12 *L138 - Precinct 138 41 District*
- 13 *L139 - Precinct 139 41 District*
- 14 *L146 - Precinct 146 41 District*
- 15 *L151 - Precinct 151 41 District*
- 16 *L152 - Precinct 152 41 District*
- 17 *M137 - Precinct 137 42 District*
- 18 *M138 - Precinct 138 42 District*
- 19 *M164 - Precinct 164 42 District*
- 20 *N125 - Precinct 125 43 District*
- 21 *N142 - Precinct 142 43 District*
- 22 *N146 - Precinct 146 43 District*

23 ➔SECTION 35. KRS 5.235 IS REPEALED AND REENACTED TO READ AS
24 FOLLOWS:

25 *The Thirty-fifth Representative District shall consist of the following territory:*

26 *County: Jefferson KY (part)*

27 *C143 - Precinct 143 30 District*

UNOFFICIAL COPY

22 RS HB 2/GA

- 1 *H117 - Precinct 117 35 District*
- 2 *H120 - Precinct 120 35 District*
- 3 *H121 - Precinct 121 35 District*
- 4 *H123 - Precinct 123 35 District*
- 5 *H124 - Precinct 124 35 District*
- 6 *H125 - Precinct 125 35 District*
- 7 *H126 - Precinct 126 35 District*
- 8 *H130 - Precinct 130 35 District*
- 9 *H138 - Precinct 138 35 District*
- 10 *H144 - Precinct 144 35 District*
- 11 *H146 - Precinct 146 35 District*
- 12 *H147 - Precinct 147 35 District*
- 13 *H154 - Precinct 154 35 District*
- 14 *H155 - Precinct 155 35 District*
- 15 *H161 - Precinct 161 35 District*
- 16 *I112 - Precinct 112 37 District*
- 17 *I115 - Precinct 115 37 District*
- 18 *I120 - Precinct 120 37 District*
- 19 *I123 - Precinct 123 37 District*
- 20 *I124 - Precinct 124 37 District*
- 21 *I138 - Precinct 138 37 District*
- 22 *I142 - Precinct 142 37 District*
- 23 *I149 - Precinct 149 37 District*
- 24 *I150 - Precinct 150 37 District*
- 25 *J114 - Precinct 114 38 District*
- 26 *J148 - Precinct 148 38 District*
- 27 *J149 - Precinct 149 38 District*

UNOFFICIAL COPY

22 RS HB 2/GA

- 1 *J151 - Precinct 151 38 District*
- 2 *K149 - Precinct 149 40 District*
- 3 *Q104 - Precinct 104 46 District*
- 4 *Q112 - Precinct 112 46 District*
- 5 *Q116 - Precinct 116 46 District*
- 6 *Q136 - Precinct 136 46 District*

7 ➔ SECTION 36. KRS 5.236 IS REPEALED AND REENACTED TO READ AS
 8 FOLLOWS:

9 *The Thirty-sixth Representative District shall consist of the following territory:*

10 *County: Jefferson KY (part)*

- 11 *B151 - Precinct 151 29 District*
- 12 *B170 - Precinct 170 29 District*
- 13 *V101 - Precinct 101 36 District*
- 14 *V104 - Precinct 104 36 District*
- 15 *V105 - Precinct 105 36 District*
- 16 *V106 - Precinct 106 36 District*
- 17 *V107 - Precinct 107 36 District*
- 18 *V108 - Precinct 108 36 District*
- 19 *V109 - Precinct 109 36 District*
- 20 *V110 - Precinct 110 36 District*
- 21 *V111 - Precinct 111 36 District*
- 22 *V112 - Precinct 112 36 District*
- 23 *V113 - Precinct 113 36 District*
- 24 *V114 - Precinct 114 36 District*
- 25 *V116 - Precinct 116 36 District*
- 26 *V118 - Precinct 118 36 District*
- 27 *V120 - Precinct 120 36 District*

UNOFFICIAL COPY

22 RS HB 2/GA

1 *VI21 - Precinct 121 36 District*

2 *VI22 - Precinct 122 36 District*

3 *VI23 - Precinct 123 36 District*

4 *VI25 - Precinct 125 36 District*

5 *VI26 - Precinct 126 36 District*

6 *VI27 - Precinct 127 36 District*

7 *VI29 - Precinct 129 36 District*

8 *VI30 - Precinct 130 36 District*

9 *VI31 - Precinct 131 36 District*

10 ➔ SECTION 37. KRS 5.237 IS REPEALED AND REENACTED TO READ AS
11 FOLLOWS:

12 *The Thirty-seventh Representative District shall consist of the following territory:*

13 *County: Bullitt KY (part)*

14 *C102 - Maryville #6*

15 *C107 - Maryville #6a*

16 *County: Jefferson KY (part)*

17 *A130 - Precinct 130 28 District*

18 *H145 - Precinct 145 35 District*

19 *H148 - Precinct 148 35 District*

20 *H156 - Precinct 156 35 District*

21 *H159 - Precinct 159 35 District*

22 *H160 - Precinct 160 35 District*

23 *H162 - Precinct 162 35 District*

24 *I126 - Precinct 126 37 District*

25 *I130 - Precinct 130 37 District*

26 *I133 - Precinct 133 37 District*

27 *I135 - Precinct 135 37 District*

UNOFFICIAL COPY

22 RS HB 2/GA

1 I141 - Precinct 141 37 District2 I143 - Precinct 143 37 District3 I144 - Precinct 144 37 District4 I145 - Precinct 145 37 District5 I146 - Precinct 146 37 District6 I151 - Precinct 151 37 District7 I152 - Precinct 152 37 District8 I153 - Precinct 153 37 District9 I154 - Precinct 154 37 District10 J141 - Precinct 141 38 District11 J155 - Precinct 155 38 District12 O142 - Precinct 142 44 District13 Q105 - Precinct 105 46 District14 Q113 - Precinct 113 46 District15 Q114 - Precinct 114 46 District16 Q117 - Precinct 117 46 District17 Q126 - Precinct 126 46 District18 Q131 - Precinct 131 46 District

19 ➔SECTION 38. KRS 5.238 IS REPEALED AND REENACTED TO READ AS
 20 FOLLOWS:

21 *The Thirty-eighth Representative District shall consist of the following territory:*

22 *County: Jefferson KY (part)*

23 *A123 - Precinct 123 28 District*

24 *A131 - Precinct 131 28 District*

25 *A135 - Precinct 135 28 District*

26 *A140 - Precinct 140 28 District*

27 *I110 - Precinct 110 37 District*

UNOFFICIAL COPY

22 RS HB 2/GA

- 1 *J111 - Precinct 111 37 District*
- 2 *J122 - Precinct 122 37 District*
- 3 *J125 - Precinct 125 37 District*
- 4 *J140 - Precinct 140 37 District*
- 5 *J156 - Precinct 156 37 District*
- 6 *J105 - Precinct 105 38 District*
- 7 *J108 - Precinct 108 38 District*
- 8 *J111 - Precinct 111 38 District*
- 9 *J113 - Precinct 113 38 District*
- 10 *J117 - Precinct 117 38 District*
- 11 *J119 - Precinct 119 38 District*
- 12 *J120 - Precinct 120 38 District*
- 13 *J122 - Precinct 122 38 District*
- 14 *J123 - Precinct 123 38 District*
- 15 *J135 - Precinct 135 38 District*
- 16 *J137 - Precinct 137 38 District*
- 17 *J138 - Precinct 138 38 District*
- 18 *J140 - Precinct 140 38 District*
- 19 *J142 - Precinct 142 38 District*
- 20 *J143 - Precinct 143 38 District*
- 21 *J145 - Precinct 145 38 District*
- 22 *J150 - Precinct 150 38 District*
- 23 *J152 - Precinct 152 38 District*
- 24 *J153 - Precinct 153 38 District*
- 25 *K138 - Precinct 138 40 District*
- 26 *K139 - Precinct 139 40 District*
- 27 *K144 - Precinct 144 40 District*

UNOFFICIAL COPY

22 RS HB 2/GA

1 **K145 - Precinct 145 40 District**

2 **K146 - Precinct 146 40 District**

3 **K147 - Precinct 147 40 District**

4 **K148 - Precinct 148 40 District**

5 ➔ SECTION 39. KRS 5.239 IS REPEALED AND REENACTED TO READ AS
6 FOLLOWS:

7 **The Thirty-ninth Representative District shall consist of the following territory:**

8 **County: Fayette KY (part)**

9 **B179 - Fairhaven**

10 **B202 - Pinnacle**

11 **B204 - Atwood**

12 **B209 - Charwood**

13 **B210 - Fiddler Creek**

14 **B218 - Laurelwood**

15 **B221 - Magnolia Gardens**

16 **B224 - Windstar**

17 **B227 - Silverbell**

18 **C179 - Brandywine**

19 **C182 - Kenesaw Village**

20 **C190 - Amherst**

21 **C215 - Four Wynds**

22 **County: Jessamine KY (part)**

23 **A101 - East Nicholasville #1**

24 **A102 - East Nicholasville #2**

25 **A103 - West Nicholasville #1**

26 **A104 - West Nicholasville #2**

27 **A105 - West Nicholasville #3**

UNOFFICIAL COPY

22 RS HB 2/GA

- 1 *A106 - Keene Place #1*
2 *A107 - Keene Place #2*
3 *B101 - Marble Creek #1*
4 *B102 - Marble Creek #2*
5 *B103 - Marble Creek #3*
6 *B104 - The Vineyard*
7 *B105 - The Orchard*
8 *C103 - Maple Leaf*
9 *C104 - S.E. Nicholasville #1*
10 *C105 - Southbrook*
11 *D102 - Paddock*
12 *F101 - S.W. Nicholasville #1*
13 *F105 - S.W. Nicholasville #5*

14 ➔SECTION 40. KRS 5.240 IS REPEALED AND REENACTED TO READ AS
15 FOLLOWS:

16 *The Fortieth Representative District shall consist of the following territory:*

17 *County: Jefferson KY (part)*

- 18 *H114 - Precinct 114 35 District*
19 *H115 - Precinct 115 35 District*
20 *H153 - Precinct 153 35 District*
21 *I107 - Precinct 107 37 District*
22 *I109 - Precinct 109 37 District*
23 *J101 - Precinct 101 38 District*
24 *J104 - Precinct 104 38 District*
25 *J107 - Precinct 107 38 District*
26 *J130 - Precinct 130 38 District*
27 *J146 - Precinct 146 38 District*

UNOFFICIAL COPY

22 RS HB 2/GA

- 1 *J147 - Precinct 147 38 District*
- 2 *J154 - Precinct 154 38 District*
- 3 *K110 - Precinct 110 40 District*
- 4 *K111 - Precinct 111 40 District*
- 5 *K112 - Precinct 112 40 District*
- 6 *K113 - Precinct 113 40 District*
- 7 *K114 - Precinct 114 40 District*
- 8 *K116 - Precinct 116 40 District*
- 9 *K117 - Precinct 117 40 District*
- 10 *K118 - Precinct 118 40 District*
- 11 *K119 - Precinct 119 40 District*
- 12 *K122 - Precinct 122 40 District*
- 13 *K123 - Precinct 123 40 District*
- 14 *K125 - Precinct 125 40 District*
- 15 *K131 - Precinct 131 40 District*
- 16 *K134 - Precinct 134 40 District*
- 17 *K135 - Precinct 135 40 District*
- 18 *K136 - Precinct 136 40 District*
- 19 *K137 - Precinct 137 40 District*
- 20 *K140 - Precinct 140 40 District*
- 21 *K141 - Precinct 141 40 District*
- 22 *K142 - Precinct 142 40 District*
- 23 *K143 - Precinct 143 40 District*
- 24 *K150 - Precinct 150 40 District*
- 25 *K151 - Precinct 151 40 District*
- 26 *M105 - Precinct 105 42 District*
- 27 *M130 - Precinct 130 42 District*

7443BD76-1FEB-40CB-A71E-CBAEA85EBD6A : 000073 of 000291
Presiding Judge: HON. THOMAS DAWSON WINGATE (648243)
EXH : 000038 of 000098

UNOFFICIAL COPY

22 RS HB 2/GA

- 1 *M148 - Precinct 148 42 District*
- 2 *M166 - Precinct 166 42 District*
- 3 *M169 - Precinct 169 42 District*
- 4 *M170 - Precinct 170 42 District*
- 5 *M171 - Precinct 171 42 District*
- 6 *O123 - Precinct 123 44 District*

7 ➔ SECTION 41. KRS 5.241 IS REPEALED AND REENACTED TO READ AS
 8 FOLLOWS:

9 *The Forty-first Representative District shall consist of the following territory:*

10 *County: Jefferson KY (part)*

- 11 *C122 - Precinct 122 30 District*
- 12 *C125 - Precinct 125 30 District*
- 13 *D110 - Precinct 110 31 District*
- 14 *D130 - Precinct 130 31 District*
- 15 *D131 - Precinct 131 31 District*
- 16 *D135 - Precinct 135 31 District*
- 17 *D144 - Precinct 144 31 District*
- 18 *G103 - Precinct 103 34 District*
- 19 *G104 - Precinct 104 34 District*
- 20 *G106 - Precinct 106 34 District*
- 21 *G107 - Precinct 107 34 District*
- 22 *G108 - Precinct 108 34 District*
- 23 *G109 - Precinct 109 34 District*
- 24 *G111 - Precinct 111 34 District*
- 25 *G112 - Precinct 112 34 District*
- 26 *G116 - Precinct 116 34 District*
- 27 *G117 - Precinct 117 34 District*

UNOFFICIAL COPY

22 RS HB 2/GA

- 1 *G119 - Precinct 119 34 District*
- 2 *G120 - Precinct 120 34 District*
- 3 *G121 - Precinct 121 34 District*
- 4 *G122 - Precinct 122 34 District*
- 5 *G123 - Precinct 123 34 District*
- 6 *G124 - Precinct 124 34 District*
- 7 *G126 - Precinct 126 34 District*
- 8 *G129 - Precinct 129 34 District*
- 9 *G147 - Precinct 147 34 District*
- 10 *G148 - Precinct 148 34 District*
- 11 *G149 - Precinct 149 34 District*
- 12 *G151 - Precinct 151 34 District*
- 13 *G154 - Precinct 154 34 District*
- 14 *G155 - Precinct 155 34 District*
- 15 *G166 - Precinct 166 34 District*
- 16 *G167 - Precinct 167 34 District*
- 17 *H103 - Precinct 103 35 District*
- 18 *H110 - Precinct 110 35 District*
- 19 *H111 - Precinct 111 35 District*
- 20 *H112 - Precinct 112 35 District*
- 21 *H113 - Precinct 113 35 District*
- 22 *H116 - Precinct 116 35 District*
- 23 *H118 - Precinct 118 35 District*
- 24 *H150 - Precinct 150 35 District*
- 25 *H151 - Precinct 151 35 District*
- 26 *H152 - Precinct 152 35 District*
- 27 *H157 - Precinct 157 35 District*

UNOFFICIAL COPY

22 RS HB 2/GA

- 1 *M140 - Precinct 140 42 District*
- 2 *M141 - Precinct 141 42 District*
- 3 *M142 - Precinct 142 42 District*
- 4 *M143 - Precinct 143 42 District*
- 5 *M150 - Precinct 150 42 District*
- 6 *M162 - Precinct 162 42 District*
- 7 *M163 - Precinct 163 42 District*
- 8 *M165 - Precinct 165 42 District*
- 9 *M174 - Precinct 174 42 District*
- 10 *M175 - Precinct 175 42 District*

11 ➔SECTION 42. KRS 5.242 IS REPEALED AND REENACTED TO READ AS
 12 FOLLOWS:

13 *The Forty-second Representative District shall consist of the following territory:*

14 *County: Jefferson KY (part)*

- 15 *H102 - Precinct 102 35 District*
- 16 *H105 - Precinct 105 35 District*
- 17 *H106 - Precinct 106 35 District*
- 18 *H109 - Precinct 109 35 District*
- 19 *H141 - Precinct 141 35 District*
- 20 *H158 - Precinct 158 35 District*
- 21 *K104 - Precinct 104 40 District*
- 22 *K105 - Precinct 105 40 District*
- 23 *K129 - Precinct 129 40 District*
- 24 *K133 - Precinct 133 40 District*
- 25 *L140 - Precinct 140 41 District*
- 26 *L145 - Precinct 145 41 District*
- 27 *L147 - Precinct 147 41 District*

UNOFFICIAL COPY

22 RS HB 2/GA

- 1 *L148 - Precinct 148 41 District*
- 2 *L149 - Precinct 149 41 District*
- 3 *L150 - Precinct 150 41 District*
- 4 *L154 - Precinct 154 41 District*
- 5 *L156 - Precinct 156 41 District*
- 6 *L157 - Precinct 157 41 District*
- 7 *L158 - Precinct 158 41 District*
- 8 *L159 - Precinct 159 41 District*
- 9 *L160 - Precinct 160 41 District*
- 10 *L161 - Precinct 161 41 District*
- 11 *L162 - Precinct 162 41 District*
- 12 *M107 - Precinct 107 42 District*
- 13 *M110 - Precinct 110 42 District*
- 14 *M121 - Precinct 121 42 District*
- 15 *M123 - Precinct 123 42 District*
- 16 *M124 - Precinct 124 42 District*
- 17 *M129 - Precinct 129 42 District*
- 18 *M131 - Precinct 131 42 District*
- 19 *M145 - Precinct 145 42 District*
- 20 *M159 - Precinct 159 42 District*
- 21 *M160 - Precinct 160 42 District*
- 22 *M168 - Precinct 168 42 District*
- 23 *N108 - Precinct 108 43 District*
- 24 *N109 - Precinct 109 43 District*
- 25 *N110 - Precinct 110 43 District*
- 26 *N111 - Precinct 111 43 District*
- 27 *N112 - Precinct 112 43 District*

UNOFFICIAL COPY

22 RS HB 2/GA

- 1 *N113 - Precinct 113 43 District*
- 2 *N137 - Precinct 137 43 District*
- 3 *N138 - Precinct 138 43 District*
- 4 *N139 - Precinct 139 43 District*
- 5 *N149 - Precinct 149 43 District*
- 6 *N150 - Precinct 150 43 District*

7 ➔SECTION 43. KRS 5.243 IS REPEALED AND REENACTED TO READ AS
 8 FOLLOWS:

9 *The Forty-third Representative District shall consist of the following territory:*

10 *County: Jefferson KY (part)*

- 11 *H131 - Precinct 131 35 District*
- 12 *H132 - Precinct 132 35 District*
- 13 *H133 - Precinct 133 35 District*
- 14 *L104 - Precinct 104 41 District*
- 15 *L108 - Precinct 108 41 District*
- 16 *L110 - Precinct 110 41 District*
- 17 *L111 - Precinct 111 41 District*
- 18 *L112 - Precinct 112 41 District*
- 19 *L113 - Precinct 113 41 District*
- 20 *L115 - Precinct 115 41 District*
- 21 *L141 - Precinct 141 41 District*
- 22 *L142 - Precinct 142 41 District*
- 23 *L143 - Precinct 143 41 District*
- 24 *L144 - Precinct 144 41 District*
- 25 *L155 - Precinct 155 41 District*
- 26 *L163 - Precinct 163 41 District*
- 27 *L164 - Precinct 164 41 District*

UNOFFICIAL COPY

22 RS HB 2/GA

- 1 *M139 - Precinct 139 42 District*
- 2 *M144 - Precinct 144 42 District*
- 3 *M146 - Precinct 146 42 District*
- 4 *M147 - Precinct 147 42 District*
- 5 *M172 - Precinct 172 42 District*
- 6 *N101 - Precinct 101 43 District*
- 7 *N102 - Precinct 102 43 District*
- 8 *N103 - Precinct 103 43 District*
- 9 *N104 - Precinct 104 43 District*
- 10 *N105 - Precinct 105 43 District*
- 11 *N106 - Precinct 106 43 District*
- 12 *N107 - Precinct 107 43 District*
- 13 *N115 - Precinct 115 43 District*
- 14 *N117 - Precinct 117 43 District*
- 15 *N124 - Precinct 124 43 District*
- 16 *N127 - Precinct 127 43 District*
- 17 *N128 - Precinct 128 43 District*
- 18 *N130 - Precinct 130 43 District*
- 19 *N134 - Precinct 134 43 District*
- 20 *N135 - Precinct 135 43 District*
- 21 *N136 - Precinct 136 43 District*
- 22 *N145 - Precinct 145 43 District*
- 23 *N147 - Precinct 147 43 District*
- 24 *N148 - Precinct 148 43 District*

25 ➔SECTION 44. KRS 5.244 IS REPEALED AND REENACTED TO READ AS
 26 FOLLOWS:

27 *The Forty-fourth Representative District shall consist of the following territory:*

UNOFFICIAL COPY

22 RS HB 2/GA

- 1 County: Jefferson KY (part)
- 2 A105 - Precinct 105 28 District
- 3 K126 - Precinct 126 40 District
- 4 K127 - Precinct 127 40 District
- 5 K130 - Precinct 130 40 District
- 6 M102 - Precinct 102 42 District
- 7 M103 - Precinct 103 42 District
- 8 M104 - Precinct 104 42 District
- 9 M133 - Precinct 133 42 District
- 10 M149 - Precinct 149 42 District
- 11 M167 - Precinct 167 42 District
- 12 M173 - Precinct 173 42 District
- 13 O105 - Precinct 105 44 District
- 14 O107 - Precinct 107 44 District
- 15 O109 - Precinct 109 44 District
- 16 O111 - Precinct 111 44 District
- 17 O112 - Precinct 112 44 District
- 18 O113 - Precinct 113 44 District
- 19 O117 - Precinct 117 44 District
- 20 O119 - Precinct 119 44 District
- 21 O121 - Precinct 121 44 District
- 22 O124 - Precinct 124 44 District
- 23 O126 - Precinct 126 44 District
- 24 O127 - Precinct 127 44 District
- 25 O130 - Precinct 130 44 District
- 26 O131 - Precinct 131 44 District
- 27 O135 - Precinct 135 44 District

UNOFFICIAL COPY

22 RS HB 2/GA

1 *O136 - Precinct 136 44 District*

2 *O138 - Precinct 138 44 District*

3 *O139 - Precinct 139 44 District*

4 *O141 - Precinct 141 44 District*

5 ➔SECTION 45. KRS 5.245 IS REPEALED AND REENACTED TO READ AS
6 FOLLOWS:

7 *The Forty-fifth Representative District shall consist of the following territory:*

8 *County: Fayette KY (part)*

9 *A138 - The Colony*

10 *A157 - Harrods Hill*

11 *A158 - Armory*

12 *A176 - Sungale*

13 *A180 - Beaumont Centre*

14 *A182 - Ashbrooke*

15 *A188 - Dunbar*

16 *A189 - Westmorland*

17 *A192 - Cardinal Run*

18 *A193 - Hemingway*

19 *B101 - Clemens Hts.*

20 *B117 - Keithshire*

21 *B129 - Monticello*

22 *B141 - Stone*

23 *B142 - Stonewall*

24 *B150 - Robinwood*

25 *B156 - Bayswater*

26 *B163 - Plantation*

27 *B172 - Shillito*

UNOFFICIAL COPY

22 RS HB 2/GA

- 1 **B183 - Cave Hill**
- 2 **B184 - Palomar**
- 3 **B185 - Scenicview**
- 4 **B186 - Glenview**
- 5 **B187 - Stone Creek**
- 6 **B191 - Waverly**
- 7 **B192 - Palmetto**
- 8 **B199 - Indian Hills**
- 9 **B200 - White Pine**
- 10 **B201 - Harrods View**
- 11 **B203 - Wyndsong**
- 12 **B205 - Blackhorse**
- 13 **B208 - English Station**
- 14 **B212 - Bay Meadows**
- 15 **B213 - Beaver Place**
- 16 **B215 - Copper Creek**
- 17 **B216 - Foleys Trail**
- 18 **B219 - Lee Adams**
- 19 **B222 - Wellington Gardens**
- 20 **B223 - Willow Oak**
- 21 **B225 - Goldon Trophy**
- 22 **B226 - Hollyberry**
- 23 **County: Jessamine KY (part)**
- 24 **D101 - N.E. Us 68**
- 25 **D104 - N.E. Wilmore #1**
- 26 **E101 - North Keene**
- 27 **E102 - Bellerive**

7443BD76-1FEB-40CB-A71E-CBAEA85EBD6A : 000082 of 000291
Presiding Judge: HON. THOMAS DAWSON WINGATE (648243)
EXH : 000047 of 000098

UNOFFICIAL COPY

22 RS HB 2/GA

1
2
3
4
5
6
7
8
9
10
11
12
13
14
15
16
17
18
19
20
21
22
23
24
25
26
27

E103 - Southland Christian Ch

➔SECTION 46. KRS 5.246 IS REPEALED AND REENACTED TO READ AS
FOLLOWS:

The Forty-sixth Representative District shall consist of the following territory:

County: Jefferson KY (part)

B132 - Precinct 132 29 District

B133 - Precinct 133 29 District

B155 - Precinct 155 29 District

B156 - Precinct 156 29 District

B157 - Precinct 157 29 District

B185 - Precinct 185 29 District

C133 - Precinct 133 30 District

C135 - Precinct 135 30 District

C136 - Precinct 136 30 District

C139 - Precinct 139 30 District

C141 - Precinct 141 30 District

C142 - Precinct 142 30 District

C145 - Precinct 145 30 District

C146 - Precinct 146 30 District

C147 - Precinct 147 30 District

C148 - Precinct 148 30 District

C149 - Precinct 149 30 District

C150 - Precinct 150 30 District

D113 - Precinct 113 31 District

D121 - Precinct 121 31 District

D126 - Precinct 126 31 District

D136 - Precinct 136 31 District

UNOFFICIAL COPY

22 RS HB 2/GA

- 1 *D138 - Precinct 138 31 District*
- 2 *D140 - Precinct 140 31 District*
- 3 *D145 - Precinct 145 31 District*
- 4 *Q103 - Precinct 103 46 District*
- 5 *Q107 - Precinct 107 46 District*
- 6 *Q109 - Precinct 109 46 District*
- 7 *Q115 - Precinct 115 46 District*
- 8 *Q125 - Precinct 125 46 District*
- 9 *Q127 - Precinct 127 46 District*
- 10 *Q132 - Precinct 132 46 District*
- 11 *Q137 - Precinct 137 46 District*
- 12 *Q138 - Precinct 138 46 District*

13 ➔SECTION 47. KRS 5.247 IS REPEALED AND REENACTED TO READ AS
14 FOLLOWS:

15 *The Forty-seventh Representative District shall consist of the following territory:*

16 *County: Carroll KY*

17 *County: Henry KY*

18 *County: Owen KY*

19 *County: Trimble KY*

20 ➔SECTION 48. KRS 5.248 IS REPEALED AND REENACTED TO READ AS
21 FOLLOWS:

22 *The Forty-eighth Representative District shall consist of the following territory:*

23 *County: Jefferson KY (part)*

24 *E148 - Precinct 148 32 District*

25 *E152 - Precinct 152 32 District*

26 *E182 - Precinct 182 32 District*

27 *E184 - Precinct 184 32 District*

UNOFFICIAL COPY

22 RS HB 2/GA

- 1 *N126 - Precinct 126 43 District*
- 2 *N131 - Precinct 131 43 District*
- 3 *N141 - Precinct 141 43 District*
- 4 *S116 - Precinct 116 48 District*
- 5 *S118 - Precinct 118 48 District*
- 6 *S125 - Precinct 125 48 District*
- 7 *S126 - Precinct 126 48 District*
- 8 *S128 - Precinct 128 48 District*
- 9 *S129 - Precinct 129 48 District*
- 10 *S130 - Precinct 130 48 District*
- 11 *S139 - Precinct 139 48 District*
- 12 *S140 - Precinct 140 48 District*
- 13 *S143 - Precinct 143 48 District*
- 14 *S144 - Precinct 144 48 District*
- 15 *S153 - Precinct 153 48 District*
- 16 *S160 - Precinct 160 48 District*
- 17 *S161 - Precinct 161 48 District*
- 18 *S165 - Precinct 165 48 District*
- 19 *S166 - Precinct 166 48 District*
- 20 *S167 - Precinct 167 48 District*
- 21 *S168 - Precinct 168 48 District*

County: Oldham KY (part)

- 23 *G102 - Briar Hill*
- 24 *G103 - North 22*
- 25 *G105 - Clore*
- 26 *H101 - North Crestwood*

➔SECTION 49. KRS 5.249 IS REPEALED AND REENACTED TO READ AS

UNOFFICIAL COPY

22 RS HB 2/GA

1 FOLLOWS:

2 **The Forty-ninth Representative District shall consist of the following territory:**

3 **County: Bullitt KY (part)**

4 **A103 - Shepherdsville #3**

5 **A104 - Pleasant Grove #4n**

6 **A111 - Shepherdsville #3a**

7 **A112 - Pleasant Grove 4a**

8 **A113 - Shepherdsville #2n**

9 **B101 - Mt. Washington #7**

10 **B102 - Mt. Washington #8**

11 **B103 - Mt. Washington #9**

12 **B104 - Mt. Washington #10**

13 **B108 - Mt. Washington #8a**

14 **B109 - Mt. Washington #7-A**

15 **B110 - Mt. Washington #9-North**

16 **B112 - Mt. Washington #7b**

17 **B113 - Mt. Washington #8-B**

18 **B114 - Mt Washington 9c**

19 **D102 - Lebanon Junction #15**

20 **D103 - Bernheim #16**

21 **D105 - Cedar Grove #18**

22 **D106 - Bernheim #16a**

23 **D107 - Cedar Grove #18a**

24 **D110 - Pleasant Grove #4**

25 **D111 - Salt River #17a**

26 ➔SECTION 50. KRS 5.250 IS REPEALED AND REENACTED TO READ AS

27 FOLLOWS:

UNOFFICIAL COPY

22 RS HB 2/GA

1 **The Fiftieth Representative District shall consist of the following territory:**

2 **County: Nelson KY**

3 ➔SECTION 51. KRS 5.251 IS REPEALED AND REENACTED TO READ AS
4 FOLLOWS:

5 **The Fifty-first Representative District shall consist of the following territory:**

6 **County: Marion KY**

7 **County: Taylor KY**

8 ➔SECTION 52. KRS 5.252 IS REPEALED AND REENACTED TO READ AS
9 FOLLOWS:

10 **The Fifty-second Representative District shall consist of the following territory:**

11 **County: McCreary KY**

12 **County: Pulaski KY (part)**

13 **A106 - Firebrook 11f**

14 **E101 - Burnside City 36**

15 **E103 - Burnside County 36a**

16 **E107 - West Burnside County 36w**

17 **E108 - Gamblin 37**

18 **E109 - Bronston North 38**

19 **E111 - Bronston South 38**

20 **County: Wayne KY**

21 ➔SECTION 53. KRS 5.253 IS REPEALED AND REENACTED TO READ AS
22 FOLLOWS:

23 **The Fifty-third Representative District shall consist of the following territory:**

24 **County: Anderson KY**

25 **County: Spencer KY**

26 ➔SECTION 54. KRS 5.254 IS REPEALED AND REENACTED TO READ AS
27 FOLLOWS:

UNOFFICIAL COPY

22 RS HB 2/GA

1 **The Fifty-fourth Representative District shall consist of the following territory:**

2 **County: Boyle KY**

3 **County: Casey KY**

4 ➔SECTION 55. KRS 5.255 IS REPEALED AND REENACTED TO READ AS
5 FOLLOWS:

6 **The Fifty-fifth Representative District shall consist of the following territory:**

7 **County: Jessamine KY (part)**

8 **C101 - Sulphur Well**

9 **C102 - Little Hickman**

10 **D103 - Bethel**

11 **D107 - High Bridge**

12 **F102 - S.W. Nicholasville #2**

13 **F103 - S.W. Nicholasville #3**

14 **F104 - S.W. Nicholasville #4**

15 **County: Mercer KY**

16 **County: Washington KY**

17 ➔SECTION 56. KRS 5.256 IS REPEALED AND REENACTED TO READ AS
18 FOLLOWS:

19 **The Fifty-sixth Representative District shall consist of the following territory:**

20 **County: Franklin KY (part)**

21 **B106 - Station Springs**

22 **C108 - Forks of Elkhorn**

23 **D101 - Swallowfield**

24 **D102 - Owenton Rd**

25 **D103 - Peaks Mill**

26 **D104 - Switzer**

27 **D108 - Thorn Hill**

UNOFFICIAL COPY

22 RS HB 2/GA

1 County: Jessamine KY (part)

2 D105 - East Wilmore

3 D106 - South Wilmore

4 E104 - N.W. U.S. 68

5 E105 - Clear Creek

6 E106 - Northwest Wilmore #1

7 E107 - North Wilmore

8 County: Woodford KY

9 ➔SECTION 57. KRS 5.257 IS REPEALED AND REENACTED TO READ AS

10 FOLLOWS:

11 The Fifty-seventh Representative District shall consist of the following territory:

12 County: Franklin KY (part)

13 A101 - Farmdale

14 A102 - Cloverdale

15 A103 - Vogler-Coleman

16 A104 - Thistleton

17 A105 - Bridge-Glenns

18 A106 - Green Wilson

19 A107 - Capitol

20 A108 - Evergreen

21 B101 - Jett

22 B102 - Country Club

23 B103 - Sunset

24 B105 - Franklin Heights

25 B108 - Tierra Linda

26 B109 - Bellview

27 C101 - Green Hill

7443BD76-1FEB-40CB-A71E-CBAEA85EBD6A : 000089 of 000291

Presiding Judge: HON. THOMAS DAWSON WINGATE (648243)

EXH : 000054 of 000098

UNOFFICIAL COPY

22 RS HB 2/GA

- 1 *C102 - Schenkel Lane*
- 2 *C105 - Arnold*
- 3 *C106 - Scruggs*
- 4 *C107 - Silver Lake*
- 5 *C109 - Ridgeview*
- 6 *C110 - Russell*
- 7 *D105 - Glenwood*
- 8 *D106 - Gains-Holmes*
- 9 *D107 - Crestwood*
- 10 *D109 - Fairview*
- 11 *E101 - Louisville Rd*
- 12 *E102 - South Benson*
- 13 *E108 - Collins Lane*
- 14 *E109 - Westgate*
- 15 *E110 - North Westgate*
- 16 *F101 - Bald Knob*
- 17 *F102 - Courthouse*
- 18 *F103 - St John*
- 19 *F104 - Bellepoint*
- 20 *F105 - Hickory Hills*
- 21 *F106 - Choateville*
- 22 *F108 - Bridgeport-Botkins*

23 ➔SECTION 58. KRS 5.258 IS REPEALED AND REENACTED TO READ AS
 24 FOLLOWS:

25 *The Fifty-eighth Representative District shall consist of the following territory:*

- 26 *County: Shelby KY (part)*
- 27 *A101 - West Finchville*

UNOFFICIAL COPY

22 RS HB 2/GA

- 1 *A102 - South Shelby*
- 2 *A103 - Charleston*
- 3 *A104 - East Finchville*
- 4 *A105 - Adams Station*
- 5 *B101 - Southville*
- 6 *B102 - Waddy*
- 7 *B103 - Rockbridge*
- 8 *B104 - Weissinger*
- 9 *B105 - Hooper Station*
- 10 *C101 - North East Shelby*
- 11 *C102 - Clayvillage*
- 12 *C103 - East Shelby*
- 13 *C104 - Guist Creek*
- 14 *C105 - Osprey Cove*
- 15 *D101 - East Bagdad*
- 16 *D102 - Cropper*
- 17 *D103 - Jail Hill*
- 18 *D104 - West Bagdad*
- 19 *D105 - Boone Station*
- 20 *E101 - Town N Country*
- 21 *E102 - Marshall Doaks*
- 22 *E103 - North Shelby*
- 23 *E104 - Todds Point*
- 24 *E105 - West Shelby*
- 25 *F101 - Simpsonville*
- 26 *F102 - South Simpsonville*
- 27 *F103 - Garden Station*

7443BD76-1FEB-40CB-A71E-CBAEA85EBD6A : 000091 of 000291

Presiding Judge: HON. THOMAS DAWSON WINGATE (648243)

EXH : 000056 of 000098

UNOFFICIAL COPY

22 RS HB 2/GA

1 *G101 - Shelbyville #1*

2 *G102 - Shelbyville #2*

3 *G103 - Shelbyville #3*

4 *G104 - Shelbyville #4*

5 ➔ SECTION 59. KRS 5.259 IS REPEALED AND REENACTED TO READ AS
6 FOLLOWS:

7 *The Fifty-ninth Representative District shall consist of the following territory:*

8 *County: Oldham KY (part)*

9 *A101 - North Goshen*

10 *A103 - Harmony*

11 *A104 - South Harmony*

12 *B101 - Skylight*

13 *B102 - South Goshen*

14 *B104 - West Buckner*

15 *B105 - Northeast Buckner*

16 *B106 - Covered Bridge*

17 *C101 - Covington*

18 *C102 - North Lagrange*

19 *C103 - Central West*

20 *C105 - Westport*

21 *C106 - Central East*

22 *D101 - Southeast Lagrange*

23 *D103 - East Ballardsville*

24 *D104 - West Ballardsville*

25 *D106 - Main*

26 *F101 - West Lagrange*

27 *F102 - East Buckner*

UNOFFICIAL COPY

22 RS HB 2/GA

1
2
3
4
5
6
7
8
9
10
11
12
13
14
15
16
17
18
19
20
21
22
23
24
25
26
27

- F103 - Glenarm*
- F104 - Centerfield*
- F105 - South Lagrange*
- F106 - Carriage Hill*
- G101 - West Brownsboro*
- H105 - East Brownsboro*

➔SECTION 60. KRS 5.260 IS REPEALED AND REENACTED TO READ AS FOLLOWS:

The Sixtieth Representative District shall consist of the following territory:

County: Boone KY (part)

- A118 - Hamilton*
- B115 - Glenview*
- B117 - Hopeful*
- B120 - Pleasant Valley*
- B122 - Union #1*
- B123 - Union #2*
- B125 - Union #4*
- B129 - Union #5*
- B130 - Union #6*
- B131 - Summitview*
- B133 - Florence #15*
- B135 - Union #7*
- C102 - Devon #1*
- C110 - Devon #2*
- C117 - Devon #3*
- C121 - Shamrock*
- C131 - Florence #8 (part)*

UNOFFICIAL COPY

22 RS HB 2/GA

1 210150703181000

2 C133 - Florence #10

3 C134 - Florence #11

4 C136 - Florence #13

5 C137 - Florence #14

6 ➔SECTION 61. KRS 5.261 IS REPEALED AND REENACTED TO READ AS
7 FOLLOWS:

8 The Sixty-first Representative District shall consist of the following territory:

9 County: Boone KY (part)

10 B114 - Beaver

11 B121 - Richwood

12 B124 - Union #3

13 B126 - Verona

14 County: Gallatin KY

15 County: Grant KY

16 County: Kenton KY (part)

17 B101 - Bracht

18 ➔SECTION 62. KRS 5.262 IS REPEALED AND REENACTED TO READ AS
19 FOLLOWS:

20 The Sixty-second Representative District shall consist of the following territory:

21 County: Scott KY (part)

22 A100 - Porter

23 A102 - Sadieville

24 A104 - Stonehedge

25 A106 - Mallard Point

26 A110 - Moonlake

27 A112 - Eagle Creek

UNOFFICIAL COPY

22 RS HB 2/GA

- 1 *B101 - Colony*
- 2 *B103 - West Stamping Ground*
- 3 *B105 - East Stamping Ground*
- 4 *B109 - Cardinal*
- 5 *B111 - North Stamping Ground*
- 6 *B113 - Derby*
- 7 *C108 - Galloway*
- 8 *C110 - Ironworks*
- 9 *C112 - Lancelot*
- 10 *C114 - West Cane Run*
- 11 *C116 - Fishers Mill*
- 12 *D111 - Oxford*
- 13 *D113 - Cherry Blossom*
- 14 *E118 - Peninsula*
- 15 *E120 - Courthouse*
- 16 *E122 - Ed Davis*
- 17 *E124 - College*
- 18 *F117 - White Oak*
- 19 *F119 - Royal Springs*
- 20 *F121 - Rucker*
- 21 *F123 - Indian Hills*
- 22 *F125 - Bradshaw*
- 23 *F127 - McClelland Springs*
- 24 *F129 - Copperfield*
- 25 *F131 - Indian Acres*
- 26 *G128 - Suffoletta*
- 27 *G130 - Southpoint*

UNOFFICIAL COPY

22 RS HB 2/GA

1
2
3
4
5
6
7
8
9
10
11
12
13
14
15
16
17
18
19
20
21
22
23
24
25
26
27

G132 - Marketplace

G136 - Hambrick Place

➔SECTION 63. KRS 5.263 IS REPEALED AND REENACTED TO READ AS
FOLLOWS:

The Sixty-third Representative District shall consist of the following territory:

County: Boone KY (part)

A107 - Constance

A119 - Limaburg

B116 - Greenview

B118 - Linkview

B119 - Oakbrook

C123 - Airport

C126 - Florence #3

County: Kenton KY (part)

A105 - Covington #11

A125 - Bromley

A126 - Ludlow #1

A128 - Ludlow #2

C101 - Crescent Springs #1

C102 - Crescent Springs #2

C113 - Erlanger #7

C114 - Erlanger #8

C115 - Erlanger #9

C116 - Ft Mitchell #2

C117 - Ft Mitchell #3

C118 - Ft Mitchell #4

C119 - Ft Mitchell #5

UNOFFICIAL COPY

22 RS HB 2/GA

- 1 *C121 - Ft. Mitchell #7*
- 2 *C127 - Lakeside Park #1*
- 3 *C128 - Lakeside Park #2*
- 4 *C133 - Villa Hills #1*
- 5 *C134 - Villa Hills #2*
- 6 *C135 - Villa Hills #3*
- 7 *C136 - Villa Hills #4*
- 8 *C137 - Villa Hills #5*
- 9 *C138 - Crescent Springs #3*
- 10 *C140 - Ft. Mitchell #1*
- 11 *X001 - X001*
- 12 *X002 - X002*

13 ➔SECTION 64. KRS 5.264 IS REPEALED AND REENACTED TO READ AS
 14 FOLLOWS:

15 *The Sixty-fourth Representative District shall consist of the following territory:*

- 16 *County: Kenton KY (part)*
- 17 *A110 - Covington #20*
- 18 *A115 - Covington #26*
- 19 *A116 - Covington #27*
- 20 *A117 - Covington #30*
- 21 *A121 - Covington #36*
- 22 *A122 - Covington #39*
- 23 *A123 - Covington #41*
- 24 *A124 - Covington #42*
- 25 *A130 - Taylor Mill #4*
- 26 *A136 - Taylor Mill #1*
- 27 *A137 - Taylor Mill #2*

UNOFFICIAL COPY

22 RS HB 2/GA

- 1 *A138 - Taylor Mill #3*
2 *B105 - Decoursey*
3 *B109 - Edgewood #4*
4 *B115 - Independence #1*
5 *B116 - Independence #2*
6 *B118 - Independence #4*
7 *B122 - Covington #45*
8 *B132 - Independence #6*
9 *B133 - Independence #7*
10 *B136 - Independence #9*
11 *B138 - Erlanger #13*
12 *B140 - Independence #11*
13 *B142 - Decoursey #1.5*

14 ➔SECTION 65. KRS 5.265 IS REPEALED AND REENACTED TO READ AS
15 FOLLOWS:

16 *The Sixty-fifth Representative District shall consist of the following territory:*

- 17 *County: Kenton KY (part)*
18 *A101 - Covington #1*
19 *A102 - Covington #3*
20 *A103 - Covington #7*
21 *A104 - Covington #10*
22 *A106 - Covington #12*
23 *A107 - Covington #13*
24 *A108 - Covington #15*
25 *A109 - Covington #19*
26 *A111 - Covington #21*
27 *A112 - Covington #23*

UNOFFICIAL COPY

22 RS HB 2/GA

- 1 *A113 - Covington #24*
- 2 *A114 - Covington #25*
- 3 *A118 - Covington #31*
- 4 *A119 - Covington #33*
- 5 *A120 - Covington #34*
- 6 *A131 - Covington #43*
- 7 *A132 - Park Hills #1*
- 8 *A133 - Park Hills #2*
- 9 *A135 - Covington #44*
- 10 *B106 - Edgewood #1*
- 11 *B107 - Edgewood #2*
- 12 *B108 - Edgewood #3*
- 13 *B110 - Edgewood #5*
- 14 *B111 - Edgewood #6*
- 15 *B112 - Edgewood #7*
- 16 *C122 - Ft Wright #1*
- 17 *C124 - Ft Wright #2*
- 18 *C125 - Ft Wright #3*
- 19 *C131 - Crestview Hills #2*
- 20 *C143 - Ft. Wright #4.5*

21 ➔SECTION 66. KRS 5.266 IS REPEALED AND REENACTED TO READ AS
 22 FOLLOWS:

23 *The Sixty-sixth Representative District shall consist of the following territory:*

24 *County: Boone KY (part)*

25 *A102 - Belleview*

26 *A103 - Bullittsville*

27 *A104 - Burlington #1*

UNOFFICIAL COPY

22 RS HB 2/GA

- 1 *A105 - Burlington #2*
- 2 *A106 - Carlton*
- 3 *A108 - Hebron #1*
- 4 *A109 - Hebron #2*
- 5 *A110 - Petersburg*
- 6 *A111 - Burlington #3*
- 7 *A112 - Burlington #4*
- 8 *A113 - Burlington #5*
- 9 *A114 - Hebron #3*
- 10 *A115 - Burlington #6*
- 11 *A116 - Burlington #7*
- 12 *A117 - Hebron #4*
- 13 *A120 - Burlington #8*
- 14 *A121 - Hebron #5*
- 15 *A122 - Burlington #9*
- 16 *A123 - Camp Ernst*
- 17 *B132 - Hearthstone*
- 18 ➔SECTION 67. KRS 5.267 IS REPEALED AND REENACTED TO READ AS
- 19 FOLLOWS:
- 20 *The Sixty-seventh Representative District shall consist of the following territory:*
- 21 *County: Campbell KY (part)*
- 22 *A412 - Ft Thomas N*
- 23 *A419 - Ft Thomas S*
- 24 *A502 - Southgate B*
- 25 *A503 - Southgate C*
- 26 *A504 - Southgate D*
- 27 *A602 - Highland Hts B*

UNOFFICIAL COPY

22 RS HB 2/GA

- 1 **A603 - Highland Hts C**
- 2 **A604 - Highland Hts D**
- 3 **A605 - Highland Hts E**
- 4 **B704 - Cold Spring D**
- 5 **B909 - Johns Hill**
- 6 **B913 - Wilder**
- 7 **C101 - Dayton A**
- 8 **C102 - Dayton B**
- 9 **C103 - Dayton C**
- 10 **C201 - Bellevue A**
- 11 **C202 - Bellevue B**
- 12 **C203 - Bellevue C**
- 13 **C204 - Bellevue D**
- 14 **C301 - Newport A**
- 15 **C302 - Newport B**
- 16 **C303 - Newport C**
- 17 **C304 - Newport D**
- 18 **C305 - Newport E**
- 19 **C306 - Newport F**
- 20 **C307 - Newport G**
- 21 **C308 - Newport H**
- 22 **C309 - Newport I**
- 23 **C310 - Newport J**
- 24 **C311 - Newport K**
- 25 **C416 - Ft Thomas J**
- 26 **C501 - Southgate A**

➔SECTION 68. KRS 5.268 IS REPEALED AND REENACTED TO READ AS

UNOFFICIAL COPY

22 RS HB 2/GA

1 FOLLOWS:

2 *The Sixty-eighth Representative District shall consist of the following territory:*

3 *County: Campbell KY (part)*

4 *A402 - Ft Thomas B*

5 *A403 - Ft Thomas C*

6 *A405 - Ft Thomas E*

7 *A406 - Ft Thomas F*

8 *A408 - Ft Thomas H*

9 *A409 - Ft Thomas K*

10 *A410 - Ft Thomas L*

11 *A411 - Ft Thomas M*

12 *A414 - Ft Thomas P*

13 *A415 - Ft Thomas I*

14 *A417 - Ft Thomas T*

15 *A418 - Ft Thomas R*

16 *A601 - Highland Hts A*

17 *A701 - Cold Spring A*

18 *A703 - Cold Spring C*

19 *A801 - Alexandria A*

20 *A802 - Alexandria B*

21 *A803 - Alexandria C*

22 *A804 - Alexandria D*

23 *B702 - Cold Spring B*

24 *B705 - Cold Spring E*

25 *B706 - Cold Spring F*

26 *B805 - Alexandria E*

27 *B806 - Alexandria F*

UNOFFICIAL COPY

22 RS HB 2/GA

- 1 *B901 - Mentor*
- 2 *B902 - California*
- 3 *B903 - Sun Valley*
- 4 *B906 - Camp Springs*
- 5 *B907 - Ross*
- 6 *B910 - Melbourne*
- 7 *B912 - Silver Grove*
- 8 *C401 - Ft Thomas A*

9 ➔SECTION 69. KRS 5.269 IS REPEALED AND REENACTED TO READ AS
 10 FOLLOWS:

11 *The Sixty-ninth Representative District shall consist of the following territory:*

12 *County: Boone KY (part)*

13 *C124 - Florence #1*

14 *C125 - Florence #2*

15 *C127 - Florence #4*

16 *C128 - Florence #5*

17 *C129 - Florence #6*

18 *C130 - Florence #7*

19 *C131 - Florence #8 (part)*

- 20 *210150702022006, 210150702022012, 210150702022013,*
- 21 *210150702022014, 210150703011004, 210150703011005,*
- 22 *210150703011006, 210150703121010, 210150703121011,*
- 23 *210150703151000, 210150703151001, 210150703151003,*
- 24 *210150703151004, 210150703151005, 210150703151009,*
- 25 *210150703151010, 210150703151011, 210150703151012,*
- 26 *210150703151013, 210150703151014, 210150703151015,*
- 27 *210150703151016, 210150703151019, 210150703151020,*

UNOFFICIAL COPY

22 RS HB 2/GA

- 1 210150703151021, 210150703152006, 210150703152007,
- 2 210150703152008
- 3 C132 - Florence #9
- 4 C135 - Florence #12
- 5 County: Kenton KY (part)
- 6 B117 - Independence #3
- 7 B125 - Erlanger #11
- 8 B131 - Independence #5
- 9 B134 - Independence #8
- 10 B135 - Erlanger #12
- 11 B139 - Edgewood #1.5
- 12 C103 - Elsmere #1
- 13 C104 - Elsmere #2
- 14 C105 - Elsmere #3
- 15 C106 - Elsmere #4
- 16 C107 - Erlanger #1
- 17 C108 - Erlanger #2
- 18 C109 - Erlanger #3
- 19 C110 - Erlanger #4
- 20 C111 - Erlanger #5
- 21 C112 - Erlanger #6
- 22 C130 - Crestview Hills #1
- 23 C139 - Elsmere #5
- 24 C141 - Erlanger #10
- 25 C142 - Crescent Springs #3.5

26 ➔SECTION 70. KRS 5.270 IS REPEALED AND REENACTED TO READ AS

27 FOLLOWS:

UNOFFICIAL COPY

22 RS HB 2/GA

1 **The Seventieth Representative District shall consist of the following territory:**

2 **County: Bracken KY**

3 **County: Harrison KY**

4 **County: Mason KY**

5 **County: Robertson KY**

6 ➔SECTION 71. KRS 5.271 IS REPEALED AND REENACTED TO READ AS

7 FOLLOWS:

8 **The Seventy-first Representative District shall consist of the following territory:**

9 **County: Laurel KY (part)**

10 **D101 - East Bernstadt #1**

11 **E103 - Colony**

12 **E107 - Colony #2**

13 **County: Madison KY (part)**

14 **A101 - Big Hill-Blue Lick**

15 **A102 - East Berea**

16 **A103 - Gay-Stephens**

17 **A104 - North Berea**

18 **A105 - South Berea**

19 **A106 - West Berea-Mayde**

20 **A108 - Silver Creek**

21 **A110 - Walker Branch**

22 **D104 - Menelaus Todd East**

23 **County: Pulaski KY (part)**

24 **B111 - Estesburg 26**

25 **C105 - Price 27**

26 **C106 - Goodhope-Hazeldell 28**

27 **C111 - Catron 31**

UNOFFICIAL COPY

22 RS HB 2/GA

1 County: Rockcastle KY

2 ➔SECTION 72. KRS 5.272 IS REPEALED AND REENACTED TO READ AS
3 FOLLOWS:

4 The Seventy-second Representative District shall consist of the following territory:

5 County: Bourbon KY

6 County: Fleming KY

7 County: Nicholas KY

8 ➔SECTION 73. KRS 5.273 IS REPEALED AND REENACTED TO READ AS
9 FOLLOWS:

10 The Seventy-third Representative District shall consist of the following territory:

11 County: Clark KY

12 County: Fayette KY (part)

13 C160 - Walnut Hill

14 C164 - East Hills

15 C173 - Buckhorn

16 C187 - Chilesburg

17 C198 - Mt. Rushmore

18 C225 - Boone Station

19 C229 - Raven Run

20 ➔SECTION 74. KRS 5.274 IS REPEALED AND REENACTED TO READ AS
21 FOLLOWS:

22 The Seventy-fourth Representative District shall consist of the following territory:

23 County: Bath KY

24 County: Menifee KY

25 County: Montgomery KY

26 ➔SECTION 75. KRS 5.275 IS REPEALED AND REENACTED TO READ AS
27 FOLLOWS:

UNOFFICIAL COPY

22 RS HB 2/GA

1 ***The Seventy-fifth Representative District shall consist of the following territory:***

2 ***County: Fayette KY (part)***

3 ***A101 - Alexandria***

4 ***A102 - Barker***

5 ***A103 - Beaumont***

6 ***A106 - Cardinal Valley***

7 ***A113 - Garden Springs***

8 ***A114 - Gibson Park***

9 ***A118 - Holiday Hills***

10 ***A121 - Keys***

11 ***A123 - Lane Allen***

12 ***A128 - Meadowthorpe***

13 ***A131 - Oxford***

14 ***A132 - Pine Meadows***

15 ***A136 - Skycrest***

16 ***A139 - Turfland***

17 ***A140 - Versailles Rd***

18 ***A143 - West Main***

19 ***A145 - Wolf Run***

20 ***A151 - Clays Mill***

21 ***A156 - Pershing***

22 ***A163 - Fairgrounds***

23 ***A166 - Twin Oaks***

24 ***A167 - Pasadena***

25 ***A173 - Imperial***

26 ***A178 - Caywood***

27 ***A181 - Headley Green***

UNOFFICIAL COPY

22 RS HB 2/GA

- 1 *A184 - Bunker*
- 2 *A185 - Lawrence*
- 3 *B102 - Barkley*
- 4 *B108 - Deerfield*
- 5 *B113 - Goodrich*
- 6 *B114 - Hill-N-Dale*
- 7 *B118 - Lafayette*
- 8 *B130 - Open Gates*
- 9 *B132 - Picadome*
- 10 *B159 - Southview*
- 11 *CI05 - Aylesford*

12 ➔SECTION 76. KRS 5.276 IS REPEALED AND REENACTED TO READ AS
 13 FOLLOWS:

14 *The Seventy-sixth Representative District shall consist of the following territory:*

15 *County: Fayette KY (part)*

- 16 *A111 - Fairlawn*
- 17 *A168 - Blue Acres*
- 18 *A169 - Castlewood*
- 19 *A170 - Meadow Lane*
- 20 *A171 - Northern*
- 21 *A172 - Warfield Place*
- 22 *A174 - Arlington*
- 23 *B139 - Clays Spring*
- 24 *B151 - Blairmore*
- 25 *CI03 - Ashland Avenue*
- 26 *CI09 - Bryan Station*
- 27 *CI13 - Chevy Chase*

UNOFFICIAL COPY

22 RS HB 2/GA

- 1 *CI18 - Deep Springs*
- 2 *CI20 - Duke*
- 3 *CI21 - Eastland*
- 4 *CI24 - Fontaine*
- 5 *CI26 - Kingswood*
- 6 *CI27 - Hermitage*
- 7 *CI29 - Idle Hour*
- 8 *CI30 - Julia R Ewan*
- 9 *CI32 - Johnson Heights*
- 10 *CI37 - Rookwood*
- 11 *CI38 - Victory*
- 12 *CI40 - Walton*
- 13 *CI42 - Woodland*
- 14 *CI43 - Woodspoint*
- 15 *CI44 - Alsab*
- 16 *CI48 - Delaware*
- 17 *CI53 - Kingston*
- 18 *CI55 - Mary Todd*
- 19 *CI59 - Shandon Park*
- 20 *CI70 - Breckinridge*
- 21 *CI95 - Liberty Station*
- 22 *C205 - Crystal Falls*
- 23 *C207 - North Pointe*
- 24 *C211 - Biloxi*
- 25 *C213 - Chatsworth*
- 26 *C219 - Market Garden*
- 27 *C221 - Ridgebrook*

UNOFFICIAL COPY

22 RS HB 2/GA

- 1 C222 - Rosewood
- 2 C226 - Burkewood
- 3 C230 - Red Leaf
- 4 C231 - Rockminster
- 5 C238 - Villa

6 ➔SECTION 77. KRS 5.277 IS REPEALED AND REENACTED TO READ AS
 7 FOLLOWS:

8 *The Seventy-seventh Representative District shall consist of the following territory:*

- 9 County: Fayette KY (part)
- 10 A109 - Douglas-Washington
- 11 A115 - Green Acres
- 12 A116 - Trailside
- 13 A117 - Hampton Court
- 14 A120 - Julius Marks
- 15 A126 - Marlboro
- 16 A130 - Oakwood
- 17 A133 - Preston Inn
- 18 A134 - Radcliffe
- 19 A135 - St. Martins
- 20 A144 - Winburn
- 21 A146 - Triangle Park
- 22 A148 - Alabama
- 23 A149 - Aspendale-Bluegrass
- 24 A150 - Campsie
- 25 A152 - Highlands
- 26 A155 - Ohio-Walnut
- 27 A161 - Coolavin

UNOFFICIAL COPY

22 RS HB 2/GA

- 1 *A164 - Hollow Creek*
- 2 *A165 - Griffin Gate*
- 3 *A177 - Phoenix Park*
- 4 *A179 - Valley Farm*
- 5 *A183 - Silver Creek*
- 6 *A190 - Greenway*
- 7 *A191 - Kenova Trace*
- 8 *A194 - Majestic View*
- 9 *A195 - Coventry*
- 10 *A196 - Stallion Run*
- 11 *A197 - Valley Brook*
- 12 *A198 - Whiteberry*
- 13 *A199 - Ferndale*
- 14 *A200 - Red Clover*
- 15 *A201 - Winding Oak*
- 16 *A204 - Locust Blossom*
- 17 *A205 - Fieldrush*

18 ➔SECTION 78. KRS 5.278 IS REPEALED AND REENACTED TO READ AS
 19 FOLLOWS:

20 *The Seventy-eighth Representative District shall consist of the following territory:*

- 21 *County: Boone KY (part)*
- 22 *B127 - Walton #1*
- 23 *B128 - Walton #2*
- 24 *B134 - Kensington*
- 25 *County: Campbell KY (part)*
- 26 *B807 - Alexandria G*
- 27 *B904 - Grants Lick*

UNOFFICIAL COPY

22 RS HB 2/GA

1 **B905 - Claryville**
 2 **County: Kenton KY (part)**
 3 **B119 - Morningview**
 4 **B120 - Nicholson #1**
 5 **B121 - Nicholson #2**
 6 **B123 - Piner**
 7 **B129 - Visalia**
 8 **B130 - Whites Tower**
 9 **B137 - Independence #10**
 10 **B141 - Nicholson #3**

11 **County: Pendleton KY**

12 ➔SECTION 79. KRS 5.279 IS REPEALED AND REENACTED TO READ AS
 13 FOLLOWS:

14 **The Seventy-ninth Representative District shall consist of the following territory:**

15 **County: Fayette KY (part)**
 16 **B105 - Brookhaven**
 17 **B112 - Glendover**
 18 **B119 - Laketower**
 19 **B120 - Lansdowne**
 20 **B121 - Leawood**
 21 **B123 - Ecton Park**
 22 **B125 - Malabu**
 23 **B128 - Chinoe**
 24 **B133 - Cedar Run**
 25 **B135 - Seven Parks**
 26 **B137 - Shadeland**
 27 **B138 - Shady Lane**

UNOFFICIAL COPY

22 RS HB 2/GA

- 1 **B147 - Zandale**
- 2 **B152 - Edgewater**
- 3 **B157 - Kirklevington**
- 4 **B165 - Oaks**
- 5 **B166 - Lakeview**
- 6 **B167 - Gray Hawk**
- 7 **B168 - Montavesta**
- 8 **B182 - Montclair**
- 9 **B188 - Castlegate**
- 10 **B190 - Laredo**
- 11 **B197 - Aqueduct**
- 12 **B211 - Rhodora Ridge**
- 13 **B229 - Complex**
- 14 **C115 - Clifton**
- 15 **C128 - Hollywood**
- 16 **C150 - Winter Garden**
- 17 **C151 - Cove Lake**
- 18 **C156 - Patchen Village**
- 19 **C157 - Richmond Rd.**
- 20 **C165 - Crestview**
- 21 **C167 - Rio Dosa**
- 22 **C171 - Groves Point**
- 23 **C189 - Saddlebrook**
- 24 **C191 - Plainview**
- 25 **C196 - Mapleleaf**
- 26 **C203 - Gingermill**
- 27 **C212 - Brookewind**

7443BD76-1FEB-40CB-A71E-CBAEA85EBD6A : 000113 of 000291
Presiding Judge: HON. THOMAS DAWSON WINGATE (648243)
EXH : 000078 of 000098

UNOFFICIAL COPY

22 RS HB 2/GA

1 ➔SECTION 80. KRS 5.280 IS REPEALED AND REENACTED TO READ AS
2 FOLLOWS:

3 **The Eightieth Representative District shall consist of the following territory:**

4 **County: Garrard KY**

5 **County: Lincoln KY**

6 **County: Pulaski KY (part)**

7 **B110 - Eubank 25**

8 ➔SECTION 81. KRS 5.281 IS REPEALED AND REENACTED TO READ AS
9 FOLLOWS:

10 **The Eighty-first Representative District shall consist of the following territory:**

11 **County: Madison KY (part)**

12 **A107 - Clay**

13 **B102 - North Chenault**

14 **B103 - South Chenault**

15 **B104 - Newby Jones-Valley View**

16 **B105 - West Richmond-College-Bre**

17 **B106 - Greenway**

18 **B107 - Killarney**

19 **B108 - North Whitehall-Daniel Bo**

20 **B109 - South Whitehall-Daniel Bo**

21 **B110 - Forest Hill**

22 **B111 - Clays Ferry**

23 **C101 - Lost Fork**

24 **C102 - Redhouse**

25 **D101 - Tevis Cottonburg Poosey**

26 **D102 - Burnam Highpoint**

27 **D103 - Menelaus Todd West**

UNOFFICIAL COPY

22 RS HB 2/GA

1 D105 - South Richmond

2 D106 - Kingston

3 D107 - Army Depot

4 D108 - Battlefield

5 D110 - Eastern Campus

6 D111 - Deacon Hills

7 D112 - South Crutcher

8 D113 - North Crutcher

9 →SECTION 82. KRS 5.282 IS REPEALED AND REENACTED TO READ AS
10 FOLLOWS:

11 The Eighty-second Representative District shall consist of the following territory:

12 County: Laurel KY (part)

13 F101 - Campbell

14 F104 - Level Green

15 F105 - Keavy

16 County: Whitley KY

17 →SECTION 83. KRS 5.283 IS REPEALED AND REENACTED TO READ AS
18 FOLLOWS:

19 The Eighty-third Representative District shall consist of the following territory:

20 County: Clinton KY

21 County: Pulaski KY (part)

22 A101 - West Somerset 5b

23 A102 - Saline 11

24 A103 - Nancy 15

25 A104 - Harrison 17

26 A108 - Oak Hill 11

27 A110 - Okalona 16

UNOFFICIAL COPY

22 RS HB 2/GA

- 1 *A111 - Naomi East 44*
- 2 *A112 - Naomi West 44*
- 3 *B101 - Girdler 12*
- 4 *B102 - Hickory Nut 19*
- 5 *B103 - Ansel 21*
- 6 *B109 - Mt Zion 47*
- 7 *B112 - Fall Branch 18*
- 8 *E105 - Bourbon West 10 W*
- 9 *E110 - Som 5d Neighborhood*

10 *County: Russell KY*

11 ➔SECTION 84. KRS 5.284 IS REPEALED AND REENACTED TO READ AS
12 FOLLOWS:

13 *The Eighty-fourth Representative District shall consist of the following territory:*

14 *County: Breathitt KY*

15 *County: Owsley KY*

16 *County: Perry KY*

17 ➔SECTION 85. KRS 5.285 IS REPEALED AND REENACTED TO READ AS
18 FOLLOWS:

19 *The Eighty-fifth Representative District shall consist of the following territory:*

20 *County: Laurel KY (part)*

21 *A106 - Sublimity #2*

22 *C109 - London #6*

23 *D107 - London #7*

24 *D108 - Liberty*

25 *E101 - London #5*

26 *E104 - London #4*

27 *E105 - Hart*

UNOFFICIAL COPY

22 RS HB 2/GA

- 1 *E106 - Hart #2*
- 2 *E108 - Liberty #2*
- 3 *F102 - Cold Hill*
- 4 *F103 - Independence*
- 5 *F106 - Rockhouse*
- 6 *County: Pulaski KY (part)*
- 7 *A105 - Som 3b Courthouse*
- 8 *B104 - Science Hill City 22*
- 9 *B105 - Science Hill Co 23*
- 10 *B106 - Buncombe 24*
- 11 *B107 - Som 1 Courthouse*
- 12 *B108 - Som 3a Huffaker*
- 13 *B113 - Norwood 42*
- 14 *C101 - Som 2 City Hall*
- 15 *C102 - Caney Fork 13*
- 16 *C103 - Som 4a Rocky Hollow*
- 17 *C104 - Som 4b Meece Middle*
- 18 *C110 - Vaught 43*
- 19 *C112 - Dallas 45*
- 20 *C113 - Som 3c Saddlebrook*
- 21 *D101 - Som 5a Memorial*
- 22 *D102 - Rush Branch 14*
- 23 *D103 - Parker 9*
- 24 *D104 - Mark 30*
- 25 *D105 - Bourbon East 10 E*
- 26 *D106 - Mayfield 32*
- 27 *D107 - Mt Victory 33*

UNOFFICIAL COPY

22 RS HB 2/GA

- 1 *D108 - Ferguson 8*
- 2 *D109 - Colo 35*
- 3 *D110 - Gilliland 40*
- 4 *D111 - Som 5c Mall*
- 5 *D113 - Som 5e Grand Central*
- 6 *D115 - Som 6 South End*
- 7 *E104 - East Burnside County 36e*
- 8 *E112 - Sloans Valley 39*

9 ➔SECTION 86. KRS 5.286 IS REPEALED AND REENACTED TO READ AS
 10 FOLLOWS:

11 *The Eighty-sixth Representative District shall consist of the following territory:*

- 12 *County: Knox KY*
- 13 *County: Laurel KY (part)*
- 14 *A102 - Campground*
- 15 *A105 - Stansberry*
- 16 *A108 - Mchargue*
- 17 *B102 - Lily*
- 18 *B103 - Felts*
- 19 *B106 - Spring Cut*
- 20 *C101 - Blackwater*
- 21 *C103 - Lake*
- 22 *F107 - South Laurel*

23 ➔SECTION 87. KRS 5.287 IS REPEALED AND REENACTED TO READ AS
 24 FOLLOWS:

25 *The Eighty-seventh Representative District shall consist of the following territory:*

- 26 *County: Bell KY*
- 27 *County: Harlan KY (part)*

UNOFFICIAL COPY

22 RS HB 2/GA

- 1 *A101 - Harlan*
2 *B102 - Ages*
3 *B103 - Verda*
4 *B104 - North Evarts*
5 *B105 - S Evarts*
6 *B106 - Brittain's Creek*
7 *B107 - Shields*
8 *B109 - Klondyke*
9 *C104 - Cumb Black Motor East*
10 *C106 - Blair*
11 *C107 - Cumberland New York*
12 *C109 - Benham*
13 *C111 - Lynch*
14 *D101 - Elcomb*
15 *D103 - Sunshine*
16 *D104 - Grays Knob*
17 *D106 - Cawood/Hiram*
18 *D108 - Smith*
19 *D109 - Cranks*
20 *E105 - Wallins-City Hall*
21 *E106 - Wallins-School*
22 *E107 - Coldiron*
23 *E108 - Pathfork*

24 ➔SECTION 88. KRS 5.288 IS REPEALED AND REENACTED TO READ AS
25 FOLLOWS:

26 *The Eighty-eighth Representative District shall consist of the following territory:*

27 *County: Fayette KY (part)*

UNOFFICIAL COPY

22 RS HB 2/GA

- 1 *A104 - Bell School House*
- 2 *A175 - Horse Park*
- 3 *A187 - Town Branch*
- 4 *A203 - Enterprise*
- 5 *C114 - Autumn Ridge*
- 6 *C125 - Helm*
- 7 *C154 - Man O War*
- 8 *C163 - Greenbrier*
- 9 *C180 - Broadmoor*
- 10 *C185 - N Elkhorn*
- 11 *C192 - Chetford*
- 12 *C193 - Sheffield Place*
- 13 *C194 - Chestnut Hill*
- 14 *C200 - Deer Crossing*
- 15 *C201 - Telluride*
- 16 *C209 - Shaker Run*
- 17 *C210 - Mint Hill*
- 18 *C217 - Denali*
- 19 *C218 - Levi Todd*
- 20 *C223 - Wilkes Run*
- 21 *C224 - Bay Springs Park*
- 22 *C227 - Fortune Hill*
- 23 *C228 - Many Oaks Park*
- 24 *C232 - Turtle Creek*
- 25 *C233 - Walnut Creek*
- 26 *C235 - Red Stone*
- 27 *C236 - Passage Mound*

UNOFFICIAL COPY

22 RS HB 2/GA

1 C237 - Orchard Grass

2 C239 - Needlerush

3 County: Scott KY (part)

4 A114 - Falls Creek

5 A116 - Pavilion

6 C118 - East Cane Run

7 D115 - Newtown

8 D119 - Rocky Creek

9 D121 - Leesburg

10 D123 - Elkhorn Green

11 E126 - Old Mill

12 E128 - Stables

13 G134 - Lemons Mill

14 G138 - Old Depot

15 ➔SECTION 89. KRS 5.289 IS REPEALED AND REENACTED TO READ AS
16 FOLLOWS:

17 The Eighty-ninth Representative District shall consist of the following territory:

18 County: Jackson KY

19 County: Laurel KY (part)

20 C108 - Mcwhorter

21 D102 - East Bernstadt #2

22 D103 - Viva

23 D104 - Oakley

24 D105 - Cross Roads

25 D106 - Pittsburg

26 County: Lee KY

27 County: Madison KY (part)

UNOFFICIAL COPY

22 RS HB 2/GA

1 *A109 - Bobtown Redlick*
 2 *C105 - Waco*
 3 *C106 - Brassfield Bearwallow*
 4 *C107 - Moberly*
 5 *C108 - Kavanaugh*
 6 *C109 - East Richmond*

7 *County: Wolfe KY*

8 ➔SECTION 90. KRS 5.290 IS REPEALED AND REENACTED TO READ AS
 9 FOLLOWS:

10 *The Ninetieth Representative District shall consist of the following territory:*

11 *County: Clay KY*

12 *County: Laurel KY (part)*

13 *A101 - Sublimity*

14 *A103 - London #3*

15 *A104 - Rough Creek*

16 *A107 - London East*

17 *B101 - Fariston*

18 *B104 - Rough Creek #2*

19 *B105 - Fariston #2*

20 *C102 - Bush*

21 *C104 - London #1*

22 *C105 - Maplesville*

23 *C106 - Johnson*

24 *C110 - London #2*

25 *County: Leslie KY*

26 ➔SECTION 91. KRS 5.291 IS REPEALED AND REENACTED TO READ AS
 27 FOLLOWS:

UNOFFICIAL COPY

22 RS HB 2/GA

1 **The Ninety-first Representative District shall consist of the following territory:**

2 **County: Estill KY**

3 **County: Madison KY (part)**

4 **B101 - Saratoga-Arlington-Roseda**

5 **C103 - McCreary**

6 **C104 - College Hill**

7 **C110 - Dillingham**

8 **C112 - Courthouse-Central**

9 **C113 - Watertower**

10 **C114 - City Hall-Telford**

11 **D109 - Francis**

12 **County: Powell KY**

13 ➔SECTION 92. KRS 5.292 IS REPEALED AND REENACTED TO READ AS
14 FOLLOWS:

15 **The Ninety-second Representative District shall consist of the following territory:**

16 **County: Knott KY**

17 **County: Magoffin KY**

18 **County: Pike KY (part)**

19 **A107 - By Pass**

20 **B101 - Caney**

21 **B102 - Yeager**

22 **B103 - Old Shelby**

23 **B104 - Long Fork**

24 **B106 - Elwood**

25 **B107 - Island Creek**

26 **C105 - Raccoon**

27 **C106 - Rasnick**

UNOFFICIAL COPY

22 RS HB 2/GA

- 1 *C111 - Burning Fork*
- 2 *D101 - Millard*
- 3 *D102 - Greasy Creek*
- 4 *D103 - Upper Chloe*
- 5 *D104 - Marrowbone*
- 6 *D105 - Rockhouse*
- 7 *D106 - New Shelby*
- 8 *D107 - Garden Village*
- 9 *D108 - Henry Clay*
- 10 *D110 - York*

11 ➔SECTION 93. KRS 5.293 IS REPEALED AND REENACTED TO READ AS
 12 FOLLOWS:

13 *The Ninety-third Representative District shall consist of the following territory:*

14 *County: Fayette KY (part)*

- 15 *B103 - Sayre Village*
- 16 *B104 - Brigadoon*
- 17 *B106 - Wildwood*
- 18 *B110 - Fairway*
- 19 *B111 - Gainesway*
- 20 *B127 - Merrick*
- 21 *B140 - Southeastern Hills*
- 22 *B143 - Tates Creek*
- 23 *B146 - Kenlock*
- 24 *B155 - Ascot*
- 25 *B158 - Park Hills*
- 26 *B164 - Blueberry Hills*
- 27 *B169 - Mt. Rainier*

UNOFFICIAL COPY

22 RS HB 2/GA

- 1 **B170 - Baffin Bay**
- 2 **B174 - Whispering Hills**
- 3 **B181 - Taborlake**
- 4 **B189 - Kittiwake**
- 5 **B195 - Walden Grove**
- 6 **B196 - Springhouse**
- 7 **B198 - Bridgemont**
- 8 **B206 - Rolling Creek**
- 9 **B207 - Fox Harbour**
- 10 **B217 - Cobblestone Knoll**
- 11 **B231 - Spencer Park**
- 12 **B232 - River Oak**
- 13 **C152 - Hartland**
- 14 **C161 - Tatesbrook**
- 15 **C162 - Niagara**
- 16 **C174 - Century Hills**
- 17 **C175 - East Lake**
- 18 **C176 - Squire Oak**
- 19 **C177 - Summerhill**
- 20 **C178 - Pleasant Grove**
- 21 **C183 - Millcreek**
- 22 **C184 - Mt Foraker**
- 23 **C186 - Old Farm**
- 24 **C188 - Stephen Foster**
- 25 **C197 - Mooreland**
- 26 **C199 - Woodfield**
- 27 **C208 - Rothbury**

7443BD76-1FEB-40CB-A71E-CBAEA85EBD6A : 000125 of 000291
Presiding Judge: HON. THOMAS DAWSON WINGATE (648243)
EXH : 000090 of 000098

UNOFFICIAL COPY

22 RS HB 2/GA

1 C216 - Heartwood

2 C220 - Park Place

3 ➔SECTION 94. KRS 5.294 IS REPEALED AND REENACTED TO READ AS
4 FOLLOWS:

5 The Ninety-fourth Representative District shall consist of the following territory:

6 County: Harlan KY (part)

7 A108 - Baxter

8 A110 - Putney

9 A111 - Pine Mountain

10 A112 - Bledsoe

11 C101 - Totz

12 C102 - Green Morris

13 C103 - Cumberland City Hall

14 E102 - Loyall

15 E104 - Fresh Meadows

16 County: Letcher KY

17 County: Pike KY (part)

18 B105 - Dorton

19 C101 - Mouthcard

20 C102 - Upper Elkhorn

21 C103 - Elkhorn City Hall

22 C104 - Belcher

23 C107 - Lick Creek

24 C109 - Feds Creek

25 C110 - Looney

26 D109 - Hellier

27 D111 - Ashcamp

UNOFFICIAL COPY

22 RS HB 2/GA

- 1 *E101 - Phelps*
 2 *E102 - Blackberry*
 3 *E104 - Freeburn*
 4 *E105 - Majestic*
 5 *E106 - Wolford*
 6 *E109 - Mccarr*
 7 *F101 - Belfry*
 8 *F103 - Dr. J. E. Johnson*
 9 *F105 - Runyon*
 10 *F108 - Old Pond*

11 ➔SECTION 95. KRS 5.295 IS REPEALED AND REENACTED TO READ AS
 12 FOLLOWS:

13 *The Ninety-fifth Representative District shall consist of the following territory:*

- 14 *County: Floyd KY*
 15 *County: Pike KY (part)*
 16 *A101 - Bessie Riddle Arnold*
 17 *A102 - Hurricane*
 18 *A103 - Pikeville High School*
 19 *A104 - Lower Pike*
 20 *A105 - Myers Towers*
 21 *A106 - Coal Run*
 22 *A108 - Mullins School*
 23 *C112 - Stone Coal*

24 ➔SECTION 96. KRS 5.296 IS REPEALED AND REENACTED TO READ AS
 25 FOLLOWS:

26 *The Ninety-sixth Representative District shall consist of the following territory:*

- 27 *County: Boyd KY (part)*

UNOFFICIAL COPY

22 RS HB 2/GA

1 *A109 - East Fork*
2 *A119 - Fannin 2*
3 *A121 - Cannonsburg*
4 *A122 - Marsh Run*
5 *C102 - Princess*
6 *C110 - Pyramid*
7 *C111 - Willow*
8 *C114 - Meads 1*
9 *C117 - Meads 2*

10 *County: Carter KY*

11 *County: Lewis KY*

12 ➔SECTION 97. KRS 5.297 IS REPEALED AND REENACTED TO READ AS
13 FOLLOWS:

14 *The Ninety-seventh Representative District shall consist of the following territory:*

15 *County: Johnson KY*

16 *County: Martin KY*

17 *County: Pike KY (part)*

18 *A109 - Brushy*

19 *A110 - Lower Johns Creek*

20 *C108 - Grapevine*

21 *E103 - Deskins*

22 *E107 - Meta*

23 *E108 - Joes Creek*

24 *F102 - Lower Big Creek*

25 *F104 - Bevins School*

26 *F106 - Turkey Creek*

27 *F107 - Huddy*

UNOFFICIAL COPY

22 RS HB 2/GA

1 ➔SECTION 98. KRS 5.298 IS REPEALED AND REENACTED TO READ AS
2 FOLLOWS:

3 **The Ninety-eighth Representative District shall consist of the following territory:**

4 **County: Boyd KY (part)**

5 **B102 - Pollard**

6 **B103 - Lewis**

7 **B106 - Barber**

8 **C104 - Hoods Creek**

9 **C105 - Fairview**

10 **C106 - Buckley**

11 **C107 - Westwood**

12 **C108 - Millseat**

13 **C112 - Sandy Creek**

14 **C116 - Winslow-Ironville**

15 **County: Greenup KY**

16 ➔SECTION 99. KRS 5.299 IS REPEALED AND REENACTED TO READ AS
17 FOLLOWS:

18 **The Ninety-ninth Representative District shall consist of the following territory:**

19 **County: Elliott KY**

20 **County: Morgan KY**

21 **County: Rowan KY**

22 ➔SECTION 100. KRS 5.300 IS REPEALED AND REENACTED TO READ AS
23 FOLLOWS:

24 **The One Hundredth Representative District shall consist of the following territory:**

25 **County: Boyd KY (part)**

26 **A101 - Catlettsburg**

27 **A105 - Rush**

UNOFFICIAL COPY

22 RS HB 2/GA

- 1 *A106 - Ashland Oil*
- 2 *A107 - England Hill*
- 3 *A108 - Durbin*
- 4 *A110 - Elmwood-Hill Top*
- 5 *A111 - Gartrell*
- 6 *A113 - Gartin*
- 7 *A114 - Carp*
- 8 *A115 - South Ashland*
- 9 *A116 - Ratcliff*
- 10 *A118 - Fannin 1*
- 11 *B101 - Central*
- 12 *B105 - Debord-Tannery*
- 13 *B107 - Vincent*
- 14 *B108 - Mt Adams*
- 15 *B109 - Prichard*
- 16 *B110 - Forest Hills*
- 17 *B114 - Beech*
- 18 *B115 - Grayson-Springhill*
- 19 *B116 - Avondale*
- 20 *B117 - Hillendale*
- 21 *B118 - Rice # 1*
- 22 *B119 - Rice # 2*
- 23 *B121 - Poage*
- 24 *C103 - Kyova*
- 25 *C109 - Moore*
- 26 *C113 - Green Hill*
- 27 *C115 - Rockdale-Summitt*

7443BD76-1FEB-40CB-A71E-CBAEA85EBD6A : 000130 of 000291

Presiding Judge: HON. THOMAS DAWSON WINGATE (648243)

EXH : 000095 of 000098

UNOFFICIAL COPY

22 RS HB 2/GA

1 **County: Lawrence KY**

2 ➔Section 101. KRS 5.010 is amended to read as follows:

3 For the purpose of this chapter:

- 4 (1) The boundaries of the legislative districts created by this chapter shall be those
5 shown on the maps generated by the Legislative Research Commission's geographic
6 information system to accompany a redistricting plan enacted into law. The official
7 copies of these maps shall be on file with the State Board of Elections. A duplicate
8 set of maps and associated population information shall be retained by the
9 Legislative Research Commission.
- 10 (2) (a) Designated precincts are those precincts in existence on **January 1, 2020**~~July~~
11 ~~15, 2010~~. Precinct boundaries shown in the maps referred to in subsection (1)
12 of this section are taken from county precinct maps and verified and corrected
13 by the Legislative Research Commission staff in consultation with county
14 election officials.
- 15 (b) Census tracts and blocks shown in the maps referred to in subsection (1) of
16 this section are those utilized for the making of the **2020**~~[2010]~~ United States
17 Census.
- 18 (c) Population data utilized for redistricting is the **2020**~~[2010]~~ United States
19 Census Pub. L. 94-171 population data that was deemed to be official by the
20 United States Secretary of Commerce on or before July 15, **2021**~~[2011]~~, and
21 election precinct population data prepared by the Legislative Research
22 Commission staff from the official Pub. L. 94-171 population data.

23 ➔Section 102. (1) Notwithstanding any other provision of law, effective for the
24 2022 primary and for no other election, the filing deadline for candidates under KRS
25 83A.045, 118.125, 118.165, and 118A.060 shall be January 25, 2022. All nomination
26 papers shall be filed no later than 4 p.m. local time on the last date on which the papers
27 may be filed.

UNOFFICIAL COPY

22 RS HB 2/GA

1 (2) Notwithstanding any other provision of law, effective for the 2022 primary
2 and no other election, the time of the drawing for ballot positions and the certification of
3 candidates shall be suspended and shall be held at a time determined by the Secretary of
4 State or the county clerk, as appropriate, following the filing deadline in subsection (1) of
5 this section.

6 (3) Any other necessary election deadlines for the 2022 primary and for no other
7 election, excluding the date of the primary under KRS 118.025, shall be established by
8 the Secretary of State.

9 ➔Section 103. The Speaker of the House, on behalf of the House of
10 Representatives, shall have standing to defend any legal challenge to this Act, if
11 challenged in a court of law or any other legal proceeding, without waiver of any
12 privileges or immunities.

13 ➔Section 104. In the legislative districts given in this Act, the single listing of a
14 county or a precinct within a county indicates that all of the territory of that county or
15 precinct is within the specified district.

16 ➔Section 105. County boards of elections shall meet immediately following the
17 effective date of this Act for the purpose of reviewing the district boundaries established
18 by the General Assembly in this Act. In the review process, the county boards of elections
19 shall ensure that each county precinct boundary does not cross the district boundaries
20 established in this Act. If a county board of elections determines that any precinct
21 boundary crosses a district boundary, or is so informed by the State Board of Elections in
22 consultation with the Legislative Research Commission, the county board of elections
23 shall issue a proposed precinct establishment order to the State Board of Elections
24 altering the precinct boundary, or creating, dividing, or combining one or more precincts,
25 so that no county precinct boundary crosses any boundary listed in KRS 117.055(1)(a) to
26 (g). Any alteration of precinct boundaries required by this section shall comply with the
27 provisions of KRS 117.055 to 117.058 and shall be completed by the county boards of

UNOFFICIAL COPY

22 RS HB 2/GA

1 elections and approved by the State Board of Elections no later than 45 days after the
 2 effective date of this Act, KRS 117.055(3), 117.0553, and 117.056 to the contrary
 3 notwithstanding. If a county board of elections fails to comply with the requirements of
 4 this section, the State Board of Elections shall apply to the Circuit Court of the county for
 5 a summary mandatory order requiring the county board to perform the duties of this
 6 section and shall not submit claims for payments to the county under KRS 117.343 and
 7 117.345 until the State Board of Elections in consultation with the Legislative Research
 8 Commission determines in writing that the duty has been performed.

9 ➔Section 106. Whereas the districts established by this Act shall be effective for
 10 the primary and general elections to be held in 2022, and certain statutory and other
 11 deadlines that impact the 2022 primary and general elections occur prior to the normal
 12 effective date of legislation enacted at this legislative session, an emergency is declared to
 13 exist, and this Act takes effect upon its passage and approval by the Governor or upon its
 14 otherwise becoming law.

7443BD76-1FEB-40CB-A71E-CBAEA85EBD6A : 000133 of 000291

Presiding Judge: HON. THOMAS DAWSON WINGATE (648243)

EXH : 000098 of 000098

Exhibit B

UNOFFICIAL COPY

22 RS BR 1261

1 AN ACT relating to redistricting and declaring an emergency.

2 *Be it enacted by the General Assembly of the Commonwealth of Kentucky:*

3 **House Plan (H1261B02)**

4 *(Geographic integrity verified: yes)*

5 **Part I - House Plan (H1261B02)**

6 ➔SECTION 1. KRS 5.201 IS REPEALED AND REENACTED TO READ AS

7 FOLLOWS:

8 *The First Representative District shall consist of the following territory:*

9 *County: Ballard KY*

10 *County: Carlisle KY*

11 *County: Fulton KY*

12 *County: Hickman KY*

13 *County: McCracken KY (part)*

14 *A121 - Hendron #3*

15 *A124 - Oakdale*

16 *B121 - Lone Oak #1*

17 *B123 - Cherokee*

18 *B124 - Lone Oak #2*

19 *B125 - Massac Milan*

20 *B126 - Lone Oak #3*

21 *B127 - New Hope*

22 *B134 - Peppers Mill*

23 *B135 - Highland*

24 *C106 - Williams*

25 *C108 - Lang 1*

26 *C110 - Maxon*

27 *C112 - Lamont*

UNOFFICIAL COPY

22 RS BR 1261

1 *C113 - Grahamville*

2 *C114 - Woodville*

3 *C115 - Ragland*

4 *C128 - Lang 2*

5 ➔SECTION 2. KRS 5.202 IS REPEALED AND REENACTED TO READ AS
6 FOLLOWS:

7 *The Second Representative District shall consist of the following territory:*

8 *County: Graves KY*

9 *County: McCracken KY (part)*

10 *A110 - Clarks River #2*

11 *A113 - Reidland #2*

12 *A117 - Oaks Station*

13 *A118 - Florence Station*

14 *A120 - Harper #1*

15 *A134 - Rosebower*

16 *B119 - Melber*

17 *B122 - Harper #2*

18 ➔SECTION 3. KRS 5.203 IS REPEALED AND REENACTED TO READ AS
19 FOLLOWS:

20 *The Third Representative District shall consist of the following territory:*

21 *County: Livingston KY*

22 *County: McCracken KY (part)*

23 *A102 - Kennedy*

24 *A104 - Union Station*

25 *A106 - Butler-Farley*

26 *A112 - Reidland #1*

27 *A114 - Clarks River #1*

UNOFFICIAL COPY

22 RS BR 1261

- 1 *A115 - Woodlawn*
2 *A116 - Hovekamp*
3 *A119 - Jetton*
4 *A122 - Hendron #1*
5 *B103 - Savage*
6 *B113 - Paxton Park*
7 *B116 - Yancy*
8 *B117 - Hendron #2*
9 *B118 - Emma Morgan*
10 *B120 - Rolling Hills*
11 *B129 - Hendron #4*
12 *B131 - Bernhard*
13 *B132 - Wallace Park*
14 *C102 - Gallman*
15 *C107 - Cecil*
16 *C109 - Concord*
17 *C119 - Cardinal Point*
18 *C120 - Carson Park*
19 *C121 - Avondale*
20 *C122 - Country Club*
21 *C123 - Reed*
22 *C125 - Gott*
23 *C129 - Strawberry Hill*

24 ➔SECTION 4. KRS 5.204 IS REPEALED AND REENACTED TO READ AS
25 FOLLOWS:

26 *The Fourth Representative District shall consist of the following territory:*

27 *County: Caldwell KY*

UNOFFICIAL COPY

22 RS BR 1261

1
2
3
4
5
6
7
8
9
10
11
12
13
14
15
16
17
18
19
20
21
22
23
24
25
26
27

County: Christian KY (part)

B103 - New Palestine Baptist Ch

B104 - Life Tabernacle Church #1

C104 - New Work Fellowship

C105 - Sinking Fork Elementary

C106 - Millbrooke Elementary #1

D101 - Indian Hills Elementar #1

D102 - Indian Hills Elementar #2

D103 - Hopkinsville Mi School #1

D104 - Herndon Vol Fire Dept

D105 - Lafayette Vol Fire Dept

D106 - Living Hope Baptist

D107 - Millbrooke Elem School #2

E103 - Hopkinsville Mi School #2

F101 - Lakeview Baptist Church

F102 - Pembroke Baptist Church

H101 - Life Tabernacle Church #2

H102 - Crofton Elementary

H103 - Concord Baptist Church (part)

210472003001000, 210472003001001, 210472003001002,

210472003001003, 210472003001004, 210472003001005,

210472003002002, 210472003002003, 210472003002004,

210472003002005, 210472003002019, 210472011002058,

210472011002059, 210472012001017, 210472012001018,

210472012001023, 210472012001024, 210472012001026,

210472012001027, 210472012001028, 210472012001041,

210472012001042, 210472012001043, 210472012001044,

UNOFFICIAL COPY

22 RS BR 1261

- 1 210472012001059, 210472012002021, 210472012002022,
- 2 210472012002023, 210472012002024, 210472012002026,
- 3 210472012002030, 210472012002031, 210472012002032,
- 4 210472012002033, 210472012002034, 210472012002035,
- 5 210472012002047, 210472012002048, 210472012002049,
- 6 210472012002052

H104 - New Barren Springs

County: Crittenden KY

9 ➔SECTION 5. KRS 5.205 IS REPEALED AND REENACTED TO READ AS
10 FOLLOWS:

The Fifth Representative District shall consist of the following territory:

County: Calloway KY

County: Marshall KY (part)

A102 - Ross

A103 - Olive

A104 - South Marshall

A105 - Hardin

A106 - Brewers

B107 - Birmingham

B108 - Fairdealing

21 ➔SECTION 6. KRS 5.206 IS REPEALED AND REENACTED TO READ AS
22 FOLLOWS:

The Sixth Representative District shall consist of the following territory:

County: Lyon KY

County: Marshall KY (part)

A101 - South Benton

A107 - South-West Benton

UNOFFICIAL COPY

22 RS BR 1261

- 1 *A108 - Harvey*
2 *B101 - Briensburg*
3 *B102 - Draffenville*
4 *B103 - West Benton*
5 *B104 - North Benton*
6 *B105 - West Marshall*
7 *B106 - East Marshall*
8 *B109 - Tatumsville*
9 *C101 - Little Cypress*
10 *C102 - East Calvert*
11 *C103 - West Calvert*
12 *C104 - Sharpe*
13 *C105 - Palma*
14 *C106 - West Gilbertsville*
15 *C107 - Gilbertsville*
16 *C108 - Central Calvert*

17 *County: Trigg KY*

18 ➔SECTION 7. KRS 5.207 IS REPEALED AND REENACTED TO READ AS
19 FOLLOWS:

20 *The Seventh Representative District shall consist of the following territory:*

- 21 *County: Daviess KY (part)*
22 *A110 - Owensboro #10*
23 *A111 - Owensboro #11*
24 *A115 - Owensboro #15*
25 *A138 - Owensboro #38*
26 *A139 - Owensboro #39*
27 *A143 - Owensboro #43*

UNOFFICIAL COPY

22 RS BR 1261

- 1 *A146 - Owensboro #46*
2 *B103 - Rome*
3 *E102 - Pleasant Ridge*
4 *E103 - Utica*
5 *E104 - Southern Oaks*
6 *F101 - Whitesville South*
7 *F102 - Masonville*
8 *F103 - Habit*
9 *G101 - Knottsville South*
10 *G102 - Maceo*
11 *G103 - Yelvington South*
12 *H101 - Fields*
13 *H102 - North Seven Hills*
14 *H103 - Philpot West*
15 *H104 - Lockhart*
16 *H105 - Tollgate*
17 *H107 - Ensor*
18 *H109 - Thorobred East*
19 *H112 - Pleasant Valley*
20 *H113 - Windridge*
21 *H114 - Thorobred West*
22 *H117 - Lake Forest*

23 ➔SECTION 8. KRS 5.208 IS REPEALED AND REENACTED TO READ AS
24 FOLLOWS:

25 *The Eighth Representative District shall consist of the following territory:*

26 *County: Christian KY (part)*

27 *A101 - Courthouse*

UNOFFICIAL COPY

22 RS BR 1261

- 1 *A102 - Walnut St Center #1*
- 2 *A103 - Walnut St Center #2*
- 3 *A104 - Walnut St Center #3*
- 4 *A105 - Hillcrest Baptist Church*
- 5 *B101 - Christian Co Mi School #1*
- 6 *B102 - Christian Co Mi School #2*
- 7 *C101 - Recreation Department*
- 8 *C102 - Senior Citizens Center*
- 9 *C103 - Friendship House*
- 10 *E101 - Pennyrile Rural Electric*
- 11 *E102 - St John #1*
- 12 *E104 - Stadium of Champions*
- 13 *E105 - St John #2*
- 14 *F103 - Salem Baptist Church*
- 15 *F104 - Valor Hall #1*
- 16 *G101 - Southside Ch of Christ*
- 17 *G102 - Valor Hall #2*
- 18 *G103 - Christian Co Ag Ext Offic*
- 19 *G104 - Bruce Convention Ctr. #1*
- 20 *G105 - Valor Hall #3*
- 21 *G106 - Bruce Convention Ctr. #2*
- 22 *H103 - Concord Baptist Church (part)*
- 23 *210472003001018, 210472003001019, 210472003001021,*
- 24 *210472003001022, 210472003002000*

25 ➔SECTION 9. KRS 5.209 IS REPEALED AND REENACTED TO READ AS

26 FOLLOWS:

27 *The Ninth Representative District shall consist of the following territory:*

UNOFFICIAL COPY

22 RS BR 1261

1 **County: Hopkins KY**

2 ➔SECTION 10. KRS 5.210 IS REPEALED AND REENACTED TO READ AS
3 FOLLOWS:

4 **The Tenth Representative District shall consist of the following territory:**

5 **County: Breckinridge KY**

6 **County: Grayson KY**

7 ➔SECTION 11. KRS 5.211 IS REPEALED AND REENACTED TO READ AS
8 FOLLOWS:

9 **The Eleventh Representative District shall consist of the following territory:**

10 **County: Henderson KY**

11 ➔SECTION 12. KRS 5.212 IS REPEALED AND REENACTED TO READ AS
12 FOLLOWS:

13 **The Twelfth Representative District shall consist of the following territory:**

14 **County: Daviess KY (part)**

15 **A150 - Owensboro #50 - No Voters**

16 **B101 - Southtown**

17 **B102 - Northtown**

18 **B104 - Westside**

19 **C101 - Sorgho**

20 **C102 - Stanley**

21 **D102 - Saint Joseph**

22 **D103 - West Louisville**

23 **County: McLean KY**

24 **County: Union KY**

25 **County: Webster KY**

26 ➔SECTION 13. KRS 5.213 IS REPEALED AND REENACTED TO READ AS
27 FOLLOWS:

UNOFFICIAL COPY

22 RS BR 1261

1 **The Thirteenth Representative District shall consist of the following territory:**

2 **County: Daviess KY (part)**

3 **A101 - Owensboro #1**

4 **A102 - Owensboro #2**

5 **A103 - Owensboro #3**

6 **A105 - Owensboro #5**

7 **A106 - Owensboro #6**

8 **A107 - Owensboro #7**

9 **A108 - Owensboro #8**

10 **A112 - Owensboro #12**

11 **A113 - Owensboro #13**

12 **A114 - Owensboro #14**

13 **A119 - Owensboro #19**

14 **A120 - Owensboro #20**

15 **A122 - Owensboro #22**

16 **A128 - Owensboro #28**

17 **A129 - Owensboro #29**

18 **A130 - Owensboro #30**

19 **A135 - Owensboro #35**

20 **A136 - Owensboro #36**

21 **A140 - Owensboro #40**

22 **H115 - Heartlands**

23 **H116 - Islandview**

24 ➔SECTION 14. KRS 5.214 IS REPEALED AND REENACTED TO READ AS
25 FOLLOWS:

26 **The Fourteenth Representative District shall consist of the following territory:**

27 **County: Butler KY**

UNOFFICIAL COPY

22 RS BR 1261

1 County: Hancock KY

2 County: Ohio KY

3 ➔SECTION 15. KRS 5.215 IS REPEALED AND REENACTED TO READ AS
4 FOLLOWS:

5 The Fifteenth Representative District shall consist of the following territory:

6 County: Muhlenberg KY

7 County: Todd KY

8 ➔SECTION 16. KRS 5.216 IS REPEALED AND REENACTED TO READ AS
9 FOLLOWS:

10 The Sixteenth Representative District shall consist of the following territory:

11 County: Logan KY

12 County: Simpson KY

13 ➔SECTION 17. KRS 5.217 IS REPEALED AND REENACTED TO READ AS
14 FOLLOWS:

15 The Seventeenth Representative District shall consist of the following territory:

16 County: Hardin KY (part)

17 A002 - Radcliff East

18 A003 - Radcliff North

19 A004 - Radcliff Northwest

20 A005 - Radcliff West

21 A006 - Red Hill

22 A007 - Veterans

23 A008 - Radcliff Southwest

24 B001 - Radcliff South

25 B002 - Radcliff Southeast

26 B003 - Shelton

27 B004 - Woodland

UNOFFICIAL COPY

22 RS BR 1261

- 1 *B005 - Longview*
- 2 *B006 - Parkway*
- 3 *C003 - Colesburg*
- 4 *C004 - Tunnel Hill*
- 5 *C005 - Lincoln Trail North*
- 6 *C006 - Lincoln Trail South*
- 7 *D003 - Oaklawn*
- 8 *D004 - Pinevalley*
- 9 *D006 - Helm*
- 10 *H005 - Vine Grove East*
- 11 *H006 - Vine Grove West*
- 12 *H007 - Vine Grove South*

13 ➔SECTION 18. KRS 5.218 IS REPEALED AND REENACTED TO READ AS
 14 FOLLOWS:

15 *The Eighteenth Representative District shall consist of the following territory:*

16 *County: Warren KY (part)*

17 *A101 - Peachtree*

18 *A102 - Crossridge*

19 *A105 - Natcher*

20 *A106 - Grider Pond*

21 *A109 - Greenwood*

22 *A110 - Eastwood (part)*

23 *212270114011006, 212270114011031, 212270114011033,*

24 *212270114011034, 212270114011035, 212270114011037,*

25 *212270114011038, 212270114011046, 212270114011047,*

26 *212270114012009, 212270114012010, 212270114014000,*

27 *212270114014001, 212270114014021*

UNOFFICIAL COPY

22 RS BR 1261

1
2
3
4
5
6
7
8
9
10
11
12
13
14
15
16
17
18
19
20
21
22
23
24
25
26
27

A111 - Airport

A112 - Middle Bridge

A113 - Campbell

A114 - Hartland (part)

212270114012016, 212270114012019, 212270114012020,

212270114012021, 212270114012022, 212270114012023,

212270114012026, 212270114012033, 212270114012035,

212270114012036, 212270114012039

A115 - Watts Mill

A116 - Steeplechase

A117 - Wrenwood

A118 - Mooreland

A201 - 19-1-1

A202 - 19-1-2

A203 - 19-1-3

A204 - 19-1-4

A205 - 19-1-5

C107 - Hunting Creek

C108 - Cedarwood

C111 - Hidden River

C112 - Three Springs

D102 - Plum Springs

D108 - Mt Victor

D109 - Cumberland Trace

D110 - Hillside

D111 - Northgate

D112 - Riverview

UNOFFICIAL COPY

22 RS BR 1261

- 1 *D113 - Bristow*
2 *D115 - Smith*
3 *D116 - Fruit of The Loom*
4 *D201 - 20-4-1*
5 *D202 - 20-4-2*
6 *D203 - 20-4-3*
7 *D204 - 20-4-4*
8 *D206 - 20-4-6*
9 *D207 - 20-4-7*
10 *E101 - Blue Level*
11 *F111 - Olde Stone*
12 *F112 - Drakes Creek*
13 *F113 - Hunters Crossing*
14 *F115 - Greystone*
15 *F116 - Bluegrass*
16 *F119 - Jfs*

17 ➔SECTION 19. KRS 5.219 IS REPEALED AND REENACTED TO READ AS
18 FOLLOWS:

19 *The Nineteenth Representative District shall consist of the following territory:*

- 20 *County: Edmonson KY*
21 *County: Hart KY*
22 *County: Warren KY (part)*
23 *D101 - Smiths Grove*
24 *D104 - Oakland*
25 *D105 - Gott*
26 *D106 - Warren East Middle Sch*
27 *D114 - Countryside*

UNOFFICIAL COPY

22 RS BR 1261

1
2
3
4
5
6
7
8
9
10
11
12
13
14
15
16
17
18
19
20
21
22
23
24
25
26
27

- E102 - Sandhill*
- E103 - Richardsville*
- E105 - Riverside*
- E109 - Meadowland*

➔SECTION 20. KRS 5.220 IS REPEALED AND REENACTED TO READ AS
FOLLOWS:

The Twentieth Representative District shall consist of the following territory:

County: Warren KY (part)

- A103 - Municipal Park*
- A104 - Potter Gray*
- A107 - Briarwood*
- A108 - Shive Kiel*
- A110 - Eastwood (part)*

212270114011036, 212270114011039, 212270114011040,
212270114011041, 212270114014020, 212270114014022,
212270114014023, 212270114014024

- A114 - Hartland (part)*
- 212270114012025*

- B101 - B.G. Towers*
- B102 - West 11th Street*
- B103 - Hillview*
- B104 - Church Street*
- B105 - Delafield*
- B106 - Reels*
- B107 - Greenmeadows*
- B108 - Octagon Castle*
- B109 - Fairview*

UNOFFICIAL COPY

22 RS BR 1261

- 1 **B110 - Broadway**
- 2 **B111 - Central**
- 3 **B112 - Stonehenge**
- 4 **B113 - Jennings**
- 5 **B114 - Douglas**
- 6 **B115 - Valleyview**
- 7 **B202 - 17-2-2**
- 8 **B203 - 17-2-3**
- 9 **B204 - 17-2-4**
- 10 **B205 - 17-2-5**
- 11 **C101 - Bg Jr High**
- 12 **C102 - Carver Harris**
- 13 **C103 - Tc Cherry**
- 14 **C104 - Mcneill**
- 15 **C105 - Cabell**
- 16 **C106 - Crestmoor**
- 17 **C109 - Csx Railroad**
- 18 **C110 - Big Red**
- 19 **E107 - Cedar Grove (part)**
- 20 **212270110013003, 212270110022000, 212270110022001,**
- 21 **212270110023000, 212270110023001, 212270110023002,**
- 22 **212270110023003, 212270110023004, 212270110023005,**
- 23 **212270110023006, 212270110023007, 212270110023008,**
- 24 **212270110023009, 212270110023010, 212270110023011,**
- 25 **212270110023012, 212270110023013, 212270110023014,**
- 26 **212270110023015, 212270110023027, 212270110023028,**
- 27 **212270110023029, 212270110023030, 212270110023031,**

7443BD76-1FEB-40CB-A71E-CBAEA85EBD6A : 000150 of 000291
Presiding Judge: HON. THOMAS DAWSON WINGATE (648243)
EXH : 000017 of 000102

UNOFFICIAL COPY

22 RS BR 1261

1 212270110023032, 212270110023033, 212270110023034,
 2 212270110023035, 212270110023036, 212270112002018,
 3 212270112003013, 212270112003021, 212270112003026,
 4 212270112003027, 212270112004023, 212270112004028,
 5 212270112004037, 212270112004038, 212270112004039

6 *E110 - Millers*

7 *E111 - Whispering Hills*

8 *E112 - Springhill*

9 *E113 - Res-Care*

10 *E201 - 19-5-1*

11 *E203 - 19-5-3*

12 *E204 - 19-5-4*

13 *E205 - 19-5-5*

14 *E206 - 19-5-6*

15 *E208 - 19-5-8*

16 ➔SECTION 21. KRS 5.221 IS REPEALED AND REENACTED TO READ AS
 17 FOLLOWS:

18 *The Twenty-first Representative District shall consist of the following territory:*

19 *County: Cumberland KY*

20 *County: Metcalfe KY*

21 *County: Monroe KY*

22 *County: Russell KY*

23 ➔SECTION 22. KRS 5.222 IS REPEALED AND REENACTED TO READ AS
 24 FOLLOWS:

25 *The Twenty-second Representative District shall consist of the following territory:*

26 *County: Allen KY*

27 *County: Warren KY (part)*

UNOFFICIAL COPY

22 RS BR 1261

1
2
3
4
5
6
7
8
9
10
11
12
13
14
15
16
17
18
19
20
21
22
23
24
25
26
27

D103 - Hydro

D107 - Three Forks

E104 - Davenport

E106 - Browning

E107 - Cedar Grove (part)

212270112003025, 212270112004015, 212270112004024,

212270112004025, 212270112004026, 212270112004029,

212270112004030, 212270112004031, 212270112004032,

212270112004033, 212270112004034, 212270112004035,

212270112004036, 212270112004040, 212270112004041,

212270112004042, 212270112004043, 212270112004044,

212270112004045, 212270112004046, 212270112004047,

212270112004048, 212270118013042, 212270118013043,

212270118013054, 212270118013055, 212270118013056,

212270118013057, 212270118013060

E108 - Hadley

E209 - 16-5-9

F101 - Woodburn

F102 - Plano

F103 - Drake

F104 - Rockfield

F105 - Richpond

F106 - Matlock

F107 - Motley

F108 - Alvaton

F109 - Trammel Creek

F110 - Hardcastle

UNOFFICIAL COPY

22 RS BR 1261

1 F114 - Sutherland Farms

2 F117 - Windover

3 F118 - Larmon Mill

4 F201 - 17-6-1

5 ➔SECTION 23. KRS 5.223 IS REPEALED AND REENACTED TO READ AS
6 FOLLOWS:

7 The Twenty-third Representative District shall consist of the following territory:

8 County: Barren KY

9 ➔SECTION 24. KRS 5.224 IS REPEALED AND REENACTED TO READ AS
10 FOLLOWS:

11 The Twenty-fourth Representative District shall consist of the following territory:

12 County: Green KY

13 County: Larue KY

14 County: Marion KY

15 ➔SECTION 25. KRS 5.225 IS REPEALED AND REENACTED TO READ AS
16 FOLLOWS:

17 The Twenty-fifth Representative District shall consist of the following territory:

18 County: Hardin KY (part)

19 C001 - Highlands

20 C002 - City Park

21 C007 - E-Town East

22 D001 - Mantle

23 D002 - Freeman

24 D005 - Helmwood Heights

25 E001 - Central

26 E002 - E-Town North

27 E003 - E-Town West

UNOFFICIAL COPY

22 RS BR 1261

- 1 *E004 - Valley Creek*
- 2 *E005 - Memorial*
- 3 *E006 - Vanmeter City*
- 4 *E007 - Haycraft*
- 5 *F001 - Vanmeter*
- 6 *F002 - Chelf*
- 7 *F003 - Country Club*
- 8 *F004 - Glendale*
- 9 *F005 - South Dixie*
- 10 *G006 - Cecilia*
- 11 *G007 - Saint John*
- 12 *G009 - Rineyville South*
- 13 *H001 - Rineyville North*
- 14 ➔ SECTION 26. KRS 5.226 IS REPEALED AND REENACTED TO READ AS
- 15 FOLLOWS:
- 16 *The Twenty-sixth Representative District shall consist of the following territory:*
- 17 *County: Bullitt KY (part)*
- 18 *A101 - Shepherdsville #1*
- 19 *A102 - Shepherdsville #1a*
- 20 *A103 - Shepherdsville #3*
- 21 *A105 - Cupio #13*
- 22 *A106 - Shepherdsville #2a*
- 23 *A107 - Brooks #12*
- 24 *A108 - Brooks #12a*
- 25 *A111 - Shepherdsville #3a*
- 26 *A113 - Shepherdsville #2n*
- 27 *C101 - Hebron #5*

UNOFFICIAL COPY

22 RS BR 1261

1 *C102 - Maryville #6*
2 *C104 - Maryville South #19*
3 *C105 - Hebron #5a*
4 *C106 - Hebron #5b*
5 *C107 - Maryville #6a*
6 *C110 - Hebron #20*
7 *C111 - Hebron #21*
8 *C112 - Maryville South #19a*
9 *D104 - Beech Grove #17*
10 *D106 - Bernheim #16a*
11 *D108 - Shepherdsville #2*
12 *D111 - Salt River #17a*
13 *D113 - Beech Grove #17b*
14 *D114 - Beech Grove #17c*
15 *X001 - Ft. Knox*

16 *County: Hardin KY (part)*

17 *A009 - Fort Knox 26*

18 ➔SECTION 27. KRS 5.227 IS REPEALED AND REENACTED TO READ AS
19 FOLLOWS:

20 *The Twenty-seventh Representative District shall consist of the following territory:*

21 *County: Hardin KY (part)*

22 *A001 - West Point*

23 *A010 - Fort Knox 27*

24 *F006 - Sonora*

25 *F007 - Upton*

26 *F008 - Cash*

27 *G001 - East View*

UNOFFICIAL COPY

22 RS BR 1261

1 *G002 - Stephensburg*
2 *G003 - Meeting Creek*
3 *G004 - White Mills*
4 *G008 - Howevalley*
5 *H003 - Grandview*
6 *H004 - Rineyville West*
7 *H008 - Yates*

8 *County: Meade KY*

9 ➔ SECTION 28. KRS 5.228 IS REPEALED AND REENACTED TO READ AS
10 FOLLOWS:

11 *The Twenty-eighth Representative District shall consist of the following territory:*

12 *County: Jefferson KY (part)*
13 *A108 - Precinct 108 28 District*
14 *A111 - Precinct 111 28 District*
15 *A115 - Precinct 115 28 District*
16 *A118 - Precinct 118 28 District*
17 *A119 - Precinct 119 28 District*
18 *A121 - Precinct 121 28 District*
19 *A124 - Precinct 124 28 District*
20 *A125 - Precinct 125 28 District*
21 *A126 - Precinct 126 28 District*
22 *A127 - Precinct 127 28 District*
23 *A128 - Precinct 128 28 District*
24 *A129 - Precinct 129 28 District*
25 *A130 - Precinct 130 28 District*
26 *A134 - Precinct 134 28 District*
27 *A135 - Precinct 135 28 District*

UNOFFICIAL COPY

22 RS BR 1261

1 *A136 - Precinct 136 28 District*

2 *A139 - Precinct 139 28 District*

3 *A140 - Precinct 140 28 District*

4 *A141 - Precinct 141 28 District*

5 *A142 - Precinct 142 28 District*

6 *A143 - Precinct 143 28 District*

7 *J123 - Precinct 123 38 District*

8 *J137 - Precinct 137 38 District*

9 *J138 - Precinct 138 38 District*

10 *J144 - Precinct 144 38 District*

11 *J145 - Precinct 145 38 District*

12 *K132 - Precinct 132 40 District*

13 *O133 - Precinct 133 44 District*

14 *O134 - Precinct 134 44 District*

15 *O142 - Precinct 142 44 District*

16 *O143 - Precinct 143 44 District*

17 ➔SECTION 29. KRS 5.229 IS REPEALED AND REENACTED TO READ AS
18 FOLLOWS:

19 *The Twenty-ninth Representative District shall consist of the following territory:*

20 *County: Jefferson KY (part)*

21 *B134 - Precinct 134 29 District*

22 *B149 - Precinct 149 29 District*

23 *B151 - Precinct 151 29 District*

24 *B153 - Precinct 153 29 District*

25 *B154 - Precinct 154 29 District*

26 *B158 - Precinct 158 29 District*

27 *B159 - Precinct 159 29 District*

UNOFFICIAL COPY

22 RS BR 1261

1 **B161 - Precinct 161 29 District**

2 **B162 - Precinct 162 29 District**

3 **B163 - Precinct 163 29 District**

4 **B169 - Precinct 169 29 District**

5 **B170 - Precinct 170 29 District**

6 **B172 - Precinct 172 29 District**

7 **B173 - Precinct 173 29 District**

8 **B175 - Precinct 175 29 District**

9 **B177 - Precinct 177 29 District**

10 **B183 - Precinct 183 29 District**

11 **B184 - Precinct 184 29 District**

12 **H159 - Precinct 159 35 District**

13 **H160 - Precinct 160 35 District**

14 **I147 - Precinct 147 37 District**

15 **I151 - Precinct 151 37 District**

16 **I155 - Precinct 155 37 District**

17 **Q119 - Precinct 119 46 District**

18 **VI02 - Precinct 102 36 District**

19 **VI03 - Precinct 103 36 District**

20 **VI05 - Precinct 105 36 District**

21 **VI09 - Precinct 109 36 District**

22 **VI12 - Precinct 112 36 District**

23 **VI32 - Precinct 132 36 District**

24 ➔SECTION 30. KRS 5.230 IS REPEALED AND REENACTED TO READ AS
25 FOLLOWS:

26 **The Thirtieth Representative District shall consist of the following territory:**

27 **County: Jefferson KY (part)**

UNOFFICIAL COPY

22 RS BR 1261

- 1 *C101 - Precinct 101 30 District*
- 2 *C103 - Precinct 103 30 District*
- 3 *C104 - Precinct 104 30 District*
- 4 *C105 - Precinct 105 30 District*
- 5 *C106 - Precinct 106 30 District*
- 6 *C108 - Precinct 108 30 District*
- 7 *C109 - Precinct 109 30 District*
- 8 *C110 - Precinct 110 30 District*
- 9 *C111 - Precinct 111 30 District*
- 10 *C113 - Precinct 113 30 District*
- 11 *C115 - Precinct 115 30 District*
- 12 *C133 - Precinct 133 30 District*
- 13 *C134 - Precinct 134 30 District*
- 14 *C139 - Precinct 139 30 District*
- 15 *C141 - Precinct 141 30 District*
- 16 *C142 - Precinct 142 30 District*
- 17 *C145 - Precinct 145 30 District*
- 18 *C146 - Precinct 146 30 District*
- 19 *C147 - Precinct 147 30 District*
- 20 *C148 - Precinct 148 30 District*
- 21 *C149 - Precinct 149 30 District*
- 22 *C150 - Precinct 150 30 District*
- 23 *D136 - Precinct 136 31 District*
- 24 *D138 - Precinct 138 31 District*
- 25 *D145 - Precinct 145 31 District*
- 26 *H127 - Precinct 127 35 District*
- 27 *H154 - Precinct 154 35 District*

UNOFFICIAL COPY

22 RS BR 1261

- 1 *Q101 - Precinct 101 46 District*
- 2 *Q122 - Precinct 122 46 District*
- 3 *Q123 - Precinct 123 46 District*
- 4 *Q124 - Precinct 124 46 District*
- 5 *Q127 - Precinct 127 46 District*
- 6 *Q134 - Precinct 134 46 District*

7 ➔SECTION 31. KRS 5.231 IS REPEALED AND REENACTED TO READ AS
 8 FOLLOWS:

9 *The Thirty-first Representative District shall consist of the following territory:*

10 *County: Jefferson KY (part)*

- 11 *C123 - Precinct 123 30 District*
- 12 *C124 - Precinct 124 30 District*
- 13 *C135 - Precinct 135 30 District*
- 14 *C136 - Precinct 136 30 District*
- 15 *C138 - Precinct 138 30 District*
- 16 *C144 - Precinct 144 30 District*
- 17 *C151 - Precinct 151 30 District*
- 18 *D113 - Precinct 113 31 District*
- 19 *D114 - Precinct 114 31 District*
- 20 *D116 - Precinct 116 31 District*
- 21 *D120 - Precinct 120 31 District*
- 22 *D122 - Precinct 122 31 District*
- 23 *D131 - Precinct 131 31 District*
- 24 *D132 - Precinct 132 31 District*
- 25 *D139 - Precinct 139 31 District*
- 26 *D140 - Precinct 140 31 District*
- 27 *D141 - Precinct 141 31 District*

UNOFFICIAL COPY

22 RS BR 1261

1 *D142 - Precinct 142 31 District*

2 *E166 - Precinct 166 32 District*

3 *E177 - Precinct 177 32 District*

4 *VI01 - Precinct 101 36 District*

5 *VI06 - Precinct 106 36 District*

6 *VI13 - Precinct 113 36 District*

7 *VI16 - Precinct 116 36 District*

8 *VI17 - Precinct 117 36 District*

9 *VI19 - Precinct 119 36 District*

10 *VI20 - Precinct 120 36 District*

11 *VI21 - Precinct 121 36 District*

12 *VI22 - Precinct 122 36 District*

13 *VI23 - Precinct 123 36 District*

14 ➔SECTION 32. KRS 5.232 IS REPEALED AND REENACTED TO READ AS
15 FOLLOWS:

16 *The Thirty-second Representative District shall consist of the following territory:*

17 *County: Jefferson KY (part)*

18 *D108 - Precinct 108 31 District*

19 *E139 - Precinct 139 32 District*

20 *E143 - Precinct 143 32 District*

21 *E144 - Precinct 144 32 District*

22 *E145 - Precinct 145 32 District*

23 *E157 - Precinct 157 32 District*

24 *E160 - Precinct 160 32 District*

25 *E161 - Precinct 161 32 District*

26 *E162 - Precinct 162 32 District*

27 *E163 - Precinct 163 32 District*

UNOFFICIAL COPY

22 RS BR 1261

1 *E164 - Precinct 164 32 District*

2 *E165 - Precinct 165 32 District*

3 *E167 - Precinct 167 32 District*

4 *E168 - Precinct 168 32 District*

5 *E169 - Precinct 169 32 District*

6 *E173 - Precinct 173 32 District*

7 *E175 - Precinct 175 32 District*

8 *E176 - Precinct 176 32 District*

9 *E178 - Precinct 178 32 District*

10 *E179 - Precinct 179 32 District*

11 *E180 - Precinct 180 32 District*

12 *F151 - Precinct 151 33 District*

13 *F166 - Precinct 166 33 District*

14 *F179 - Precinct 179 33 District*

15 *F180 - Precinct 180 33 District*

16 *F181 - Precinct 181 33 District*

17 *F182 - Precinct 182 33 District*

18 *G158 - Precinct 158 34 District*

19 *G163 - Precinct 163 34 District*

20 *G164 - Precinct 164 34 District*

21 *VI15 - Precinct 115 36 District*

22 ➔SECTION 33. KRS 5.233 IS REPEALED AND REENACTED TO READ AS
23 FOLLOWS:

24 *The Thirty-third Representative District shall consist of the following territory:*

25 *County: Jefferson KY (part)*

26 *F106 - Precinct 106 33 District*

27 *F145 - Precinct 145 33 District*

UNOFFICIAL COPY

22 RS BR 1261

- 1 *F152 - Precinct 152 33 District*
- 2 *F153 - Precinct 153 33 District*
- 3 *F154 - Precinct 154 33 District*
- 4 *F155 - Precinct 155 33 District*
- 5 *F156 - Precinct 156 33 District*
- 6 *F158 - Precinct 158 33 District*
- 7 *F161 - Precinct 161 33 District*
- 8 *F163 - Precinct 163 33 District*
- 9 *F164 - Precinct 164 33 District*
- 10 *F167 - Precinct 167 33 District*
- 11 *F169 - Precinct 169 33 District*
- 12 *F170 - Precinct 170 33 District*
- 13 *F171 - Precinct 171 33 District*
- 14 *F172 - Precinct 172 33 District*
- 15 *F176 - Precinct 176 33 District*
- 16 *F183 - Precinct 183 33 District*
- 17 *F184 - Precinct 184 33 District*
- 18 *F185 - Precinct 185 33 District*
- 19 *F186 - Precinct 186 33 District*
- 20 *F187 - Precinct 187 33 District*
- 21 *S130 - Precinct 130 48 District*
- 22 *S131 - Precinct 131 48 District*
- 23 *S132 - Precinct 132 48 District*
- 24 *S135 - Precinct 135 48 District*
- 25 *S146 - Precinct 146 48 District*
- 26 *S150 - Precinct 150 48 District*
- 27 *S152 - Precinct 152 48 District*

UNOFFICIAL COPY

22 RS BR 1261

1 *S156 - Precinct 156 48 District*

2 *S164 - Precinct 164 48 District*

3 *S165 - Precinct 165 48 District*

4 *V118 - Precinct 118 36 District*

5 *VI24 - Precinct 124 36 District*

6 ➔ SECTION 34. KRS 5.234 IS REPEALED AND REENACTED TO READ AS

7 FOLLOWS:

8 *The Thirty-fourth Representative District shall consist of the following territory:*

9 *County: Jefferson KY (part)*

10 *C102 - Precinct 102 30 District*

11 *C122 - Precinct 122 30 District*

12 *C125 - Precinct 125 30 District*

13 *C126 - Precinct 126 30 District*

14 *C128 - Precinct 128 30 District*

15 *C129 - Precinct 129 30 District*

16 *C130 - Precinct 130 30 District*

17 *C131 - Precinct 131 30 District*

18 *C137 - Precinct 137 30 District*

19 *D101 - Precinct 101 31 District*

20 *D104 - Precinct 104 31 District*

21 *D106 - Precinct 106 31 District*

22 *D109 - Precinct 109 31 District*

23 *D110 - Precinct 110 31 District*

24 *D115 - Precinct 115 31 District*

25 *D117 - Precinct 117 31 District*

26 *D129 - Precinct 129 31 District*

27 *D130 - Precinct 130 31 District*

UNOFFICIAL COPY

22 RS BR 1261

- 1 *D135 - Precinct 135 31 District*
- 2 *D144 - Precinct 144 31 District*
- 3 *E158 - Precinct 158 32 District*
- 4 *E159 - Precinct 159 32 District*
- 5 *G122 - Precinct 122 34 District*
- 6 *G123 - Precinct 123 34 District*
- 7 *G129 - Precinct 129 34 District*
- 8 *G146 - Precinct 146 34 District*
- 9 *G147 - Precinct 147 34 District*
- 10 *G148 - Precinct 148 34 District*
- 11 *G149 - Precinct 149 34 District*
- 12 *G151 - Precinct 151 34 District*
- 13 *G154 - Precinct 154 34 District*
- 14 *G155 - Precinct 155 34 District*
- 15 *G156 - Precinct 156 34 District*
- 16 *G157 - Precinct 157 34 District*
- 17 *G159 - Precinct 159 34 District*
- 18 *G160 - Precinct 160 34 District*
- 19 *G161 - Precinct 161 34 District*
- 20 *G162 - Precinct 162 34 District*
- 21 *G165 - Precinct 165 34 District*
- 22 *G166 - Precinct 166 34 District*
- 23 *G167 - Precinct 167 34 District*
- 24 *G168 - Precinct 168 34 District*
- 25 *L136 - Precinct 136 41 District*
- 26 *L138 - Precinct 138 41 District*
- 27 *L146 - Precinct 146 41 District*

UNOFFICIAL COPY

22 RS BR 1261

1 ➔SECTION 35. KRS 5.235 IS REPEALED AND REENACTED TO READ AS
2 FOLLOWS:

3 **The Thirty-fifth Representative District shall consist of the following territory:**

4 **County: Jefferson KY (part)**

5 **C143 - Precinct 143 30 District**

6 **G103 - Precinct 103 34 District**

7 **G104 - Precinct 104 34 District**

8 **G106 - Precinct 106 34 District**

9 **G107 - Precinct 107 34 District**

10 **G108 - Precinct 108 34 District**

11 **G109 - Precinct 109 34 District**

12 **G111 - Precinct 111 34 District**

13 **G112 - Precinct 112 34 District**

14 **G116 - Precinct 116 34 District**

15 **G117 - Precinct 117 34 District**

16 **G119 - Precinct 119 34 District**

17 **G120 - Precinct 120 34 District**

18 **G121 - Precinct 121 34 District**

19 **G124 - Precinct 124 34 District**

20 **G126 - Precinct 126 34 District**

21 **G140 - Precinct 140 34 District**

22 **G141 - Precinct 141 34 District**

23 **G142 - Precinct 142 34 District**

24 **G143 - Precinct 143 34 District**

25 **G144 - Precinct 144 34 District**

26 **G145 - Precinct 145 34 District**

27 **G150 - Precinct 150 34 District**

UNOFFICIAL COPY

22 RS BR 1261

- 1 *G169 - Precinct 169 34 District*
- 2 *H102 - Precinct 102 35 District*
- 3 *H103 - Precinct 103 35 District*
- 4 *H105 - Precinct 105 35 District*
- 5 *H106 - Precinct 106 35 District*
- 6 *H109 - Precinct 109 35 District*
- 7 *H110 - Precinct 110 35 District*
- 8 *H111 - Precinct 111 35 District*
- 9 *H112 - Precinct 112 35 District*
- 10 *H113 - Precinct 113 35 District*
- 11 *H115 - Precinct 115 35 District*
- 12 *H116 - Precinct 116 35 District*
- 13 *H117 - Precinct 117 35 District*
- 14 *H118 - Precinct 118 35 District*
- 15 *H120 - Precinct 120 35 District*
- 16 *H121 - Precinct 121 35 District*
- 17 *H133 - Precinct 133 35 District*
- 18 *H141 - Precinct 141 35 District*
- 19 *H150 - Precinct 150 35 District*
- 20 *H151 - Precinct 151 35 District*
- 21 *H152 - Precinct 152 35 District*
- 22 *H157 - Precinct 157 35 District*
- 23 *H158 - Precinct 158 35 District*
- 24 *M145 - Precinct 145 42 District*
- 25 *M150 - Precinct 150 42 District*
- 26 *M160 - Precinct 160 42 District*
- 27 *M163 - Precinct 163 42 District*

UNOFFICIAL COPY

22 RS BR 1261

1 *M164 - Precinct 164 42 District*

2 *M165 - Precinct 165 42 District*

3 *M174 - Precinct 174 42 District*

4 ➔ SECTION 36. KRS 5.236 IS REPEALED AND REENACTED TO READ AS
5 FOLLOWS:

6 *The Thirty-sixth Representative District shall consist of the following territory:*

7 *County: Jefferson KY (part)*

8 *V104 - Precinct 104 36 District*

9 *V107 - Precinct 107 36 District*

10 *V108 - Precinct 108 36 District*

11 *V110 - Precinct 110 36 District*

12 *V111 - Precinct 111 36 District*

13 *V114 - Precinct 114 36 District*

14 *V125 - Precinct 125 36 District*

15 *V126 - Precinct 126 36 District*

16 *V127 - Precinct 127 36 District*

17 *V128 - Precinct 128 36 District*

18 *V129 - Precinct 129 36 District*

19 *V130 - Precinct 130 36 District*

20 *V131 - Precinct 131 36 District*

21 *County: Oldham KY (part)*

22 *D101 - Southeast Lagrange*

23 *D103 - East Ballardsville*

24 *D104 - West Ballardsville*

25 *E101 - East Worth*

26 *E102 - West Worth*

27 *E103 - South Pewee Valley*

UNOFFICIAL COPY

22 RS BR 1261

- 1 *E104 - Bernard*
2 *E105 - Worth*
3 *F104 - Centerfield*
4 *F105 - South Lagrange*
5 *H103 - North Pewee Valley*
6 *H104 - Crestwood*
7 *H106 - South Crestwood*

8 ➔SECTION 37. KRS 5.237 IS REPEALED AND REENACTED TO READ AS
9 FOLLOWS:

10 *The Thirty-seventh Representative District shall consist of the following territory:*

11 *County: Jefferson KY (part)*

- 12 *H123 - Precinct 123 35 District*
13 *H124 - Precinct 124 35 District*
14 *H125 - Precinct 125 35 District*
15 *H126 - Precinct 126 35 District*
16 *H130 - Precinct 130 35 District*
17 *H144 - Precinct 144 35 District*
18 *H145 - Precinct 145 35 District*
19 *H146 - Precinct 146 35 District*
20 *H147 - Precinct 147 35 District*
21 *H148 - Precinct 148 35 District*
22 *H155 - Precinct 155 35 District*
23 *H156 - Precinct 156 35 District*
24 *H161 - Precinct 161 35 District*
25 *H162 - Precinct 162 35 District*
26 *I112 - Precinct 112 37 District*
27 *I126 - Precinct 126 37 District*

UNOFFICIAL COPY

22 RS BR 1261

1 *I133 - Precinct 133 37 District*

2 *I135 - Precinct 135 37 District*

3 *I141 - Precinct 141 37 District*

4 *I142 - Precinct 142 37 District*

5 *I143 - Precinct 143 37 District*

6 *I144 - Precinct 144 37 District*

7 *I145 - Precinct 145 37 District*

8 *I146 - Precinct 146 37 District*

9 *I148 - Precinct 148 37 District*

10 *I149 - Precinct 149 37 District*

11 *I152 - Precinct 152 37 District*

12 *I153 - Precinct 153 37 District*

13 *I154 - Precinct 154 37 District*

14 *J141 - Precinct 141 38 District*

15 *J152 - Precinct 152 38 District*

16 *J155 - Precinct 155 38 District*

17 *K149 - Precinct 149 40 District*

18 *Q112 - Precinct 112 46 District*

19 *Q116 - Precinct 116 46 District*

20 *Q126 - Precinct 126 46 District*

21 *Q131 - Precinct 131 46 District*

22 *Q136 - Precinct 136 46 District*

23 ➔SECTION 38. KRS 5.238 IS REPEALED AND REENACTED TO READ AS
24 FOLLOWS:

25 *The Thirty-eighth Representative District shall consist of the following territory:*

26 *County: Jefferson KY (part)*

27 *H138 - Precinct 138 35 District*

UNOFFICIAL COPY

22 RS BR 1261

- 1 *I107 - Precinct 107 37 District*
- 2 *I109 - Precinct 109 37 District*
- 3 *I111 - Precinct 111 37 District*
- 4 *I115 - Precinct 115 37 District*
- 5 *I120 - Precinct 120 37 District*
- 6 *I122 - Precinct 122 37 District*
- 7 *I123 - Precinct 123 37 District*
- 8 *I124 - Precinct 124 37 District*
- 9 *I125 - Precinct 125 37 District*
- 10 *I130 - Precinct 130 37 District*
- 11 *I138 - Precinct 138 37 District*
- 12 *I150 - Precinct 150 37 District*
- 13 *I156 - Precinct 156 37 District*
- 14 *J105 - Precinct 105 38 District*
- 15 *J107 - Precinct 107 38 District*
- 16 *J108 - Precinct 108 38 District*
- 17 *J111 - Precinct 111 38 District*
- 18 *J113 - Precinct 113 38 District*
- 19 *J114 - Precinct 114 38 District*
- 20 *J122 - Precinct 122 38 District*
- 21 *J148 - Precinct 148 38 District*
- 22 *J149 - Precinct 149 38 District*
- 23 *J150 - Precinct 150 38 District*
- 24 *J153 - Precinct 153 38 District*
- 25 *K117 - Precinct 117 40 District*
- 26 *K144 - Precinct 144 40 District*
- 27 *K148 - Precinct 148 40 District*

UNOFFICIAL COPY

22 RS BR 1261

1 ➔SECTION 39. KRS 5.239 IS REPEALED AND REENACTED TO READ AS
2 FOLLOWS:

3 **The Thirty-ninth Representative District shall consist of the following territory:**

4 **County: Jessamine KY (part)**

5 **A101 - East Nicholasville #1**

6 **A102 - East Nicholasville #2**

7 **A103 - West Nicholasville #1**

8 **A104 - West Nicholasville #2**

9 **A105 - West Nicholasville #3**

10 **A106 - Keene Place #1**

11 **A107 - Keene Place #2**

12 **B101 - Marble Creek #1**

13 **B102 - Marble Creek #2**

14 **B103 - Marble Creek #3**

15 **B104 - The Vineyard**

16 **B105 - The Orchard**

17 **C101 - Sulphur Well**

18 **C102 - Little Hickman**

19 **C103 - Maple Leaf**

20 **C104 - S.E. Nicholasville #1**

21 **C105 - Southbrook**

22 **D101 - N.E. Us 68**

23 **D102 - Paddock**

24 **D103 - Bethel**

25 **D104 - N.E. Wilmore #1**

26 **E101 - North Keene**

27 **E102 - Bellerive**

UNOFFICIAL COPY

22 RS BR 1261

1 *F101 - S.W. Nicholasville #1*

2 *F102 - S.W. Nicholasville #2*

3 *F103 - S.W. Nicholasville #3*

4 *F104 - S.W. Nicholasville #4*

5 *F105 - S.W. Nicholasville #5*

6 ➔ SECTION 40. KRS 5.240 IS REPEALED AND REENACTED TO READ AS

7 FOLLOWS:

8 *The Fortieth Representative District shall consist of the following territory:*

9 *County: Jefferson KY (part)*

10 *H114 - Precinct 114 35 District*

11 *H153 - Precinct 153 35 District*

12 *I110 - Precinct 110 37 District*

13 *I140 - Precinct 140 37 District*

14 *J101 - Precinct 101 38 District*

15 *J104 - Precinct 104 38 District*

16 *J130 - Precinct 130 38 District*

17 *J146 - Precinct 146 38 District*

18 *J147 - Precinct 147 38 District*

19 *J154 - Precinct 154 38 District*

20 *K111 - Precinct 111 40 District*

21 *K114 - Precinct 114 40 District*

22 *K116 - Precinct 116 40 District*

23 *K118 - Precinct 118 40 District*

24 *K119 - Precinct 119 40 District*

25 *K125 - Precinct 125 40 District*

26 *K130 - Precinct 130 40 District*

27 *K131 - Precinct 131 40 District*

UNOFFICIAL COPY

22 RS BR 1261

1 *K133 - Precinct 133 40 District*

2 *K134 - Precinct 134 40 District*

3 *K135 - Precinct 135 40 District*

4 *K137 - Precinct 137 40 District*

5 *K140 - Precinct 140 40 District*

6 *K141 - Precinct 141 40 District*

7 *K142 - Precinct 142 40 District*

8 *K143 - Precinct 143 40 District*

9 *K150 - Precinct 150 40 District*

10 *K151 - Precinct 151 40 District*

11 *O105 - Precinct 105 44 District*

12 *O107 - Precinct 107 44 District*

13 *O109 - Precinct 109 44 District*

14 *O111 - Precinct 111 44 District*

15 *O113 - Precinct 113 44 District*

16 *O114 - Precinct 114 44 District*

17 *O115 - Precinct 115 44 District*

18 *O119 - Precinct 119 44 District*

19 *O121 - Precinct 121 44 District*

20 *O123 - Precinct 123 44 District*

21 *O124 - Precinct 124 44 District*

22 *O130 - Precinct 130 44 District*

23 *O138 - Precinct 138 44 District*

24 ➔SECTION 41. KRS 5.241 IS REPEALED AND REENACTED TO READ AS
25 FOLLOWS:

26 *The Forty-first Representative District shall consist of the following territory:*

27 *County: Jefferson KY (part)*

UNOFFICIAL COPY

22 RS BR 1261

- 1 *L111 - Precinct 111 41 District*
- 2 *L112 - Precinct 112 41 District*
- 3 *L113 - Precinct 113 41 District*
- 4 *L118 - Precinct 118 41 District*
- 5 *L134 - Precinct 134 41 District*
- 6 *L135 - Precinct 135 41 District*
- 7 *L139 - Precinct 139 41 District*
- 8 *L140 - Precinct 140 41 District*
- 9 *L141 - Precinct 141 41 District*
- 10 *L142 - Precinct 142 41 District*
- 11 *L143 - Precinct 143 41 District*
- 12 *L145 - Precinct 145 41 District*
- 13 *L147 - Precinct 147 41 District*
- 14 *L148 - Precinct 148 41 District*
- 15 *L149 - Precinct 149 41 District*
- 16 *L150 - Precinct 150 41 District*
- 17 *L154 - Precinct 154 41 District*
- 18 *L155 - Precinct 155 41 District*
- 19 *L156 - Precinct 156 41 District*
- 20 *L157 - Precinct 157 41 District*
- 21 *L158 - Precinct 158 41 District*
- 22 *L159 - Precinct 159 41 District*
- 23 *L160 - Precinct 160 41 District*
- 24 *L162 - Precinct 162 41 District*
- 25 *L163 - Precinct 163 41 District*
- 26 *M110 - Precinct 110 42 District*
- 27 *M121 - Precinct 121 42 District*

UNOFFICIAL COPY

22 RS BR 1261

1 M129 - Precinct 129 42 District

2 M130 - Precinct 130 42 District

3 M137 - Precinct 137 42 District

4 M138 - Precinct 138 42 District

5 M141 - Precinct 141 42 District

6 M142 - Precinct 142 42 District

7 M143 - Precinct 143 42 District

8 M146 - Precinct 146 42 District

9 M166 - Precinct 166 42 District

10 M172 - Precinct 172 42 District

11 M175 - Precinct 175 42 District

12 N109 - Precinct 109 43 District

13 N111 - Precinct 111 43 District

14 N112 - Precinct 112 43 District

15 N113 - Precinct 113 43 District

16 N125 - Precinct 125 43 District

17 N138 - Precinct 138 43 District

18 N139 - Precinct 139 43 District

19 N146 - Precinct 146 43 District

20 N149 - Precinct 149 43 District

21 N150 - Precinct 150 43 District

22 ➔SECTION 42. KRS 5.242 IS REPEALED AND REENACTED TO READ AS
23 FOLLOWS:

24 *The Forty-second Representative District shall consist of the following territory:*

25 *County: Jefferson KY (part)*

26 *H131 - Precinct 131 35 District*

27 *H132 - Precinct 132 35 District*

UNOFFICIAL COPY

22 RS BR 1261

- 1 *K104 - Precinct 104 40 District*
- 2 *K105 - Precinct 105 40 District*
- 3 *K110 - Precinct 110 40 District*
- 4 *K112 - Precinct 112 40 District*
- 5 *K113 - Precinct 113 40 District*
- 6 *K122 - Precinct 122 40 District*
- 7 *K123 - Precinct 123 40 District*
- 8 *K129 - Precinct 129 40 District*
- 9 *K136 - Precinct 136 40 District*
- 10 *L115 - Precinct 115 41 District*
- 11 *M102 - Precinct 102 42 District*
- 12 *M103 - Precinct 103 42 District*
- 13 *M104 - Precinct 104 42 District*
- 14 *M105 - Precinct 105 42 District*
- 15 *M107 - Precinct 107 42 District*
- 16 *M123 - Precinct 123 42 District*
- 17 *M124 - Precinct 124 42 District*
- 18 *M131 - Precinct 131 42 District*
- 19 *M133 - Precinct 133 42 District*
- 20 *M139 - Precinct 139 42 District*
- 21 *M140 - Precinct 140 42 District*
- 22 *M144 - Precinct 144 42 District*
- 23 *M147 - Precinct 147 42 District*
- 24 *M148 - Precinct 148 42 District*
- 25 *M149 - Precinct 149 42 District*
- 26 *M159 - Precinct 159 42 District*
- 27 *M162 - Precinct 162 42 District*

UNOFFICIAL COPY

22 RS BR 1261

1 *M167 - Precinct 167 42 District*

2 *M168 - Precinct 168 42 District*

3 *M169 - Precinct 169 42 District*

4 *M170 - Precinct 170 42 District*

5 *M171 - Precinct 171 42 District*

6 *M173 - Precinct 173 42 District*

7 *O117 - Precinct 117 44 District*

8 ➔SECTION 43. KRS 5.243 IS REPEALED AND REENACTED TO READ AS
9 FOLLOWS:

10 *The Forty-third Representative District shall consist of the following territory:*

11 *County: Jefferson KY (part)*

12 *L104 - Precinct 104 41 District*

13 *L108 - Precinct 108 41 District*

14 *L110 - Precinct 110 41 District*

15 *L117 - Precinct 117 41 District*

16 *L119 - Precinct 119 41 District*

17 *L144 - Precinct 144 41 District*

18 *L161 - Precinct 161 41 District*

19 *L164 - Precinct 164 41 District*

20 *N101 - Precinct 101 43 District*

21 *N102 - Precinct 102 43 District*

22 *N103 - Precinct 103 43 District*

23 *N104 - Precinct 104 43 District*

24 *N105 - Precinct 105 43 District*

25 *N106 - Precinct 106 43 District*

26 *N107 - Precinct 107 43 District*

27 *N108 - Precinct 108 43 District*

UNOFFICIAL COPY

22 RS BR 1261

- 1 *N110 - Precinct 110 43 District*
2 *N115 - Precinct 115 43 District*
3 *N117 - Precinct 117 43 District*
4 *N124 - Precinct 124 43 District*
5 *N126 - Precinct 126 43 District*
6 *N127 - Precinct 127 43 District*
7 *N128 - Precinct 128 43 District*
8 *N130 - Precinct 130 43 District*
9 *N131 - Precinct 131 43 District*
10 *N134 - Precinct 134 43 District*
11 *N135 - Precinct 135 43 District*
12 *N136 - Precinct 136 43 District*
13 *N137 - Precinct 137 43 District*
14 *N141 - Precinct 141 43 District*
15 *N142 - Precinct 142 43 District*
16 *N143 - Precinct 143 43 District*
17 *N145 - Precinct 145 43 District*
18 *N147 - Precinct 147 43 District*
19 *N148 - Precinct 148 43 District*

20 ➔SECTION 44. KRS 5.244 IS REPEALED AND REENACTED TO READ AS
21 FOLLOWS:

22 *The Forty-fourth Representative District shall consist of the following territory:*

23 *County: Jefferson KY (part)*

- 24 *A105 - Precinct 105 28 District*
25 *A107 - Precinct 107 28 District*
26 *A113 - Precinct 113 28 District*
27 *A114 - Precinct 114 28 District*

UNOFFICIAL COPY

22 RS BR 1261

- 1 *A123 - Precinct 123 28 District*
- 2 *A131 - Precinct 131 28 District*
- 3 *J117 - Precinct 117 38 District*
- 4 *J119 - Precinct 119 38 District*
- 5 *J120 - Precinct 120 38 District*
- 6 *J135 - Precinct 135 38 District*
- 7 *J140 - Precinct 140 38 District*
- 8 *J142 - Precinct 142 38 District*
- 9 *J143 - Precinct 143 38 District*
- 10 *J151 - Precinct 151 38 District*
- 11 *K126 - Precinct 126 40 District*
- 12 *K127 - Precinct 127 40 District*
- 13 *K128 - Precinct 128 40 District*
- 14 *K138 - Precinct 138 40 District*
- 15 *K139 - Precinct 139 40 District*
- 16 *K145 - Precinct 145 40 District*
- 17 *K146 - Precinct 146 40 District*
- 18 *K147 - Precinct 147 40 District*
- 19 *O112 - Precinct 112 44 District*
- 20 *O126 - Precinct 126 44 District*
- 21 *O127 - Precinct 127 44 District*
- 22 *O128 - Precinct 128 44 District*
- 23 *O129 - Precinct 129 44 District*
- 24 *O131 - Precinct 131 44 District*
- 25 *O135 - Precinct 135 44 District*
- 26 *O136 - Precinct 136 44 District*
- 27 *O137 - Precinct 137 44 District*

UNOFFICIAL COPY

22 RS BR 1261

1 *O139 - Precinct 139 44 District*

2 *O141 - Precinct 141 44 District*

3 ➔SECTION 45. KRS 5.245 IS REPEALED AND REENACTED TO READ AS
4 FOLLOWS:

5 *The Forty-fifth Representative District shall consist of the following territory:*

6 *County: Fayette KY (part)*

7 *A101 - Alexandria*

8 *A103 - Beaumont*

9 *A113 - Garden Springs*

10 *A118 - Holiday Hills*

11 *A123 - Lane Allen*

12 *A138 - The Colony*

13 *A139 - Turfland*

14 *A157 - Harrods Hill*

15 *A158 - Armory*

16 *A176 - Sungale*

17 *A180 - Beaumont Centre*

18 *A182 - Ashbrooke*

19 *A188 - Dunbar*

20 *A189 - Westmorland*

21 *A192 - Cardinal Run*

22 *A193 - Hemingway*

23 *B101 - Clemens Hts.*

24 *B117 - Keithshire*

25 *B141 - Stone*

26 *B142 - Stonewall*

27 *B150 - Robinwood*

UNOFFICIAL COPY

22 RS BR 1261

1 **B156 - Bayswater**

2 **B163 - Plantation**

3 **B172 - Shillito (part)**

4 **210670042042014, 210670042043016, 210670042101015,**

5 **210670042101016**

6 **B183 - Cave Hill**

7 **B184 - Palomar**

8 **B185 - Scenicview**

9 **B186 - Glenview**

10 **B187 - Stone Creek**

11 **B191 - Waverly**

12 **B192 - Palmetto**

13 **B200 - White Pine**

14 **B201 - Harrods View**

15 **B203 - Wyndsong**

16 **B205 - Blackhorse**

17 **B208 - English Station**

18 **B212 - Bay Meadows**

19 **B213 - Beaver Place**

20 **B215 - Copper Creek**

21 **B216 - Foleys Trail**

22 **B219 - Lee Adams**

23 **B223 - Willow Oak**

24 **B225 - Goldon Trophy**

25 **B226 - Hollyberry**

26 **B227 - Silverbell**

27 ➔SECTION 46. KRS 5.246 IS REPEALED AND REENACTED TO READ AS

UNOFFICIAL COPY

22 RS BR 1261

1 FOLLOWS:

2 **The Forty-sixth Representative District shall consist of the following territory:**3 **County: Jefferson KY (part)**4 **B124 - Precinct 124 29 District**5 **B132 - Precinct 132 29 District**6 **B133 - Precinct 133 29 District**7 **B155 - Precinct 155 29 District**8 **B156 - Precinct 156 29 District**9 **B157 - Precinct 157 29 District**10 **B160 - Precinct 160 29 District**11 **B166 - Precinct 166 29 District**12 **B168 - Precinct 168 29 District**13 **B181 - Precinct 181 29 District**14 **B182 - Precinct 182 29 District**15 **B185 - Precinct 185 29 District**16 **D121 - Precinct 121 31 District**17 **D126 - Precinct 126 31 District**18 **D137 - Precinct 137 31 District**19 **Q103 - Precinct 103 46 District**20 **Q104 - Precinct 104 46 District**21 **Q105 - Precinct 105 46 District**22 **Q107 - Precinct 107 46 District**23 **Q109 - Precinct 109 46 District**24 **Q113 - Precinct 113 46 District**25 **Q114 - Precinct 114 46 District**26 **Q115 - Precinct 115 46 District**27 **Q117 - Precinct 117 46 District**

UNOFFICIAL COPY

22 RS BR 1261

1 *Q125 - Precinct 125 46 District*

2 *Q132 - Precinct 132 46 District*

3 *Q137 - Precinct 137 46 District*

4 *Q138 - Precinct 138 46 District*

5 *Q139 - Precinct 139 46 District*

6 ➔SECTION 47. KRS 5.247 IS REPEALED AND REENACTED TO READ AS
7 FOLLOWS:

8 *The Forty-seventh Representative District shall consist of the following territory:*

9 *County: Carroll KY*

10 *County: Henry KY*

11 *County: Owen KY*

12 *County: Trimble KY*

13 ➔SECTION 48. KRS 5.248 IS REPEALED AND REENACTED TO READ AS
14 FOLLOWS:

15 *The Forty-eighth Representative District shall consist of the following territory:*

16 *County: Jefferson KY (part)*

17 *E141 - Precinct 141 32 District*

18 *E142 - Precinct 142 32 District*

19 *E148 - Precinct 148 32 District*

20 *E152 - Precinct 152 32 District*

21 *E154 - Precinct 154 32 District*

22 *E155 - Precinct 155 32 District*

23 *E171 - Precinct 171 32 District*

24 *E181 - Precinct 181 32 District*

25 *E182 - Precinct 182 32 District*

26 *E183 - Precinct 183 32 District*

27 *E184 - Precinct 184 32 District*

UNOFFICIAL COPY

22 RS BR 1261

- 1 *E185 - Precinct 185 32 District*
- 2 *L151 - Precinct 151 41 District*
- 3 *L152 - Precinct 152 41 District*
- 4 *L153 - Precinct 153 41 District*
- 5 *N144 - Precinct 144 43 District*
- 6 *S116 - Precinct 116 48 District*
- 7 *S118 - Precinct 118 48 District*
- 8 *S119 - Precinct 119 48 District*
- 9 *S125 - Precinct 125 48 District*
- 10 *S126 - Precinct 126 48 District*
- 11 *S128 - Precinct 128 48 District*
- 12 *S129 - Precinct 129 48 District*
- 13 *S139 - Precinct 139 48 District*
- 14 *S140 - Precinct 140 48 District*
- 15 *S141 - Precinct 141 48 District*
- 16 *S142 - Precinct 142 48 District*
- 17 *S143 - Precinct 143 48 District*
- 18 *S144 - Precinct 144 48 District*
- 19 *S153 - Precinct 153 48 District*
- 20 *S160 - Precinct 160 48 District*
- 21 *S161 - Precinct 161 48 District*
- 22 *S166 - Precinct 166 48 District*
- 23 *S167 - Precinct 167 48 District*
- 24 *S168 - Precinct 168 48 District*

25 ➔SECTION 49. KRS 5.249 IS REPEALED AND REENACTED TO READ AS

26 FOLLOWS:

27 *The Forty-ninth Representative District shall consist of the following territory:*

UNOFFICIAL COPY

22 RS BR 1261

- 1 **County: Bullitt KY (part)**
- 2 **A104 - Pleasant Grove #4n**
- 3 **A112 - Pleasant Grove 4a**
- 4 **B101 - Mt. Washington #7**
- 5 **B102 - Mt. Washington #8**
- 6 **B103 - Mt. Washington #9**
- 7 **B104 - Mt. Washington #10**
- 8 **B108 - Mt. Washington #8a**
- 9 **B109 - Mt. Washington #7-A**
- 10 **B110 - Mt. Washington #9-North**
- 11 **B111 - Mt. Washington #9-B**
- 12 **B112 - Mt. Washington #7b**
- 13 **B113 - Mt. Washington #8-B**
- 14 **B114 - Mt Washington 9c**
- 15 **C103 - Zoneton # 11-A**
- 16 **C108 - Zoneton #11-B**
- 17 **C109 - Zoneton #11 North**
- 18 **C113 - Zoneton #11**
- 19 **D101 - Lebanon Junction #14**
- 20 **D102 - Lebanon Junction #15**
- 21 **D103 - Bernheim #16**
- 22 **D105 - Cedar Grove #18**
- 23 **D107 - Cedar Grove #18a**
- 24 **D110 - Pleasant Grove #4**

25 ➔SECTION 50. KRS 5.250 IS REPEALED AND REENACTED TO READ AS

26 FOLLOWS:

27 **The Fiftieth Representative District shall consist of the following territory:**

UNOFFICIAL COPY

22 RS BR 1261

1 **County: Nelson KY**

2 ➔SECTION 51. KRS 5.251 IS REPEALED AND REENACTED TO READ AS
3 FOLLOWS:

4 **The Fifty-first Representative District shall consist of the following territory:**

5 **County: Adair KY**

6 **County: Taylor KY**

7 ➔SECTION 52. KRS 5.252 IS REPEALED AND REENACTED TO READ AS
8 FOLLOWS:

9 **The Fifty-second Representative District shall consist of the following territory:**

10 **County: Clinton KY**

11 **County: McCreary KY**

12 **County: Wayne KY**

13 ➔SECTION 53. KRS 5.253 IS REPEALED AND REENACTED TO READ AS
14 FOLLOWS:

15 **The Fifty-third Representative District shall consist of the following territory:**

16 **County: Anderson KY**

17 **County: Spencer KY**

18 ➔SECTION 54. KRS 5.254 IS REPEALED AND REENACTED TO READ AS
19 FOLLOWS:

20 **The Fifty-fourth Representative District shall consist of the following territory:**

21 **County: Boyle KY**

22 **County: Casey KY**

23 ➔SECTION 55. KRS 5.255 IS REPEALED AND REENACTED TO READ AS
24 FOLLOWS:

25 **The Fifty-fifth Representative District shall consist of the following territory:**

26 **County: Jessamine KY (part)**

27 **D105 - East Wilmore**

UNOFFICIAL COPY

22 RS BR 1261

- 1 *D106 - South Wilmore*
2 *D107 - High Bridge*
3 *E103 - Southland Christian Ch*
4 *E104 - N.W. U.S. 68*
5 *E105 - Clear Creek*
6 *E106 - Northwest Wilmore #1*
7 *E107 - North Wilmore*

8 *County: Mercer KY*

9 *County: Washington KY*

10 ➔SECTION 56. KRS 5.256 IS REPEALED AND REENACTED TO READ AS
11 FOLLOWS:

12 *The Fifty-sixth Representative District shall consist of the following territory:*

13 *County: Scott KY (part)*

14 *B101 - Colony*

15 *B109 - Cardinal*

16 *C110 - Ironworks*

17 *C112 - Lancelot*

18 *E118 - Peninsula*

19 *E120 - Courthouse*

20 *E122 - Ed Davis*

21 *E124 - College*

22 *E126 - Old Mill*

23 *F117 - White Oak*

24 *F119 - Royal Springs*

25 *F121 - Rucker*

26 *F123 - Indian Hills*

27 *F125 - Bradshaw*

UNOFFICIAL COPY

22 RS BR 1261

1 *F127 - McClelland Springs*

2 *F131 - Indian Acres*

3 *County: Woodford KY*

4 ➔ SECTION 57. KRS 5.257 IS REPEALED AND REENACTED TO READ AS
5 FOLLOWS:

6 *The Fifty-seventh Representative District shall consist of the following territory:*

7 *County: Franklin KY (part)*

8 *A101 - Farmdale*

9 *A102 - Cloverdale*

10 *A103 - Vogler-Coleman*

11 *A104 - Thistleton*

12 *A105 - Bridge-Glenns*

13 *A106 - Green Wilson*

14 *A107 - Capitol*

15 *A108 - Evergreen*

16 *B101 - Jett*

17 *B102 - Country Club*

18 *B103 - Sunset*

19 *B105 - Franklin Heights*

20 *B106 - Station Springs*

21 *B108 - Tierra Linda*

22 *B109 - Bellview*

23 *C101 - Green Hill*

24 *C102 - Schenkel Lane*

25 *C105 - Arnold*

26 *C106 - Scruggs*

27 *C107 - Silver Lake*

UNOFFICIAL COPY

22 RS BR 1261

- 1 *C108 - Forks of Elkhorn*
2 *C109 - Ridgeview*
3 *C110 - Russell*
4 *D104 - Switzer*
5 *D105 - Glenwood*
6 *D106 - Gains-Holmes*
7 *D107 - Crestwood*
8 *D108 - Thorn Hill*
9 *D109 - Fairview*
10 *E101 - Louisville Rd*
11 *E102 - South Benson*
12 *E108 - Collins Lane*
13 *E109 - Westgate*
14 *E110 - North Westgate*
15 *F102 - Courthouse*
16 *F104 - Bellepoint*
17 *F105 - Hickory Hills*
18 *F106 - Choateville*
19 *F108 - Bridgeport-Botkins*

20 ➔SECTION 58. KRS 5.258 IS REPEALED AND REENACTED TO READ AS
21 FOLLOWS:

22 *The Fifty-eighth Representative District shall consist of the following territory:*

- 23 *County: Shelby KY (part)*
24 *A101 - West Finchville*
25 *A102 - South Shelby*
26 *A103 - Charleston*
27 *A104 - East Finchville*

UNOFFICIAL COPY

22 RS BR 1261

- 1 *A105 - Adams Station*
- 2 *B101 - Southville*
- 3 *B102 - Waddy*
- 4 *B103 - Rockbridge*
- 5 *B104 - Weissinger*
- 6 *B105 - Hooper Station*
- 7 *C101 - North East Shelby*
- 8 *C102 - Clayvillage*
- 9 *C103 - East Shelby*
- 10 *C104 - Guist Creek*
- 11 *C105 - Osprey Cove*
- 12 *D103 - Jail Hill*
- 13 *D104 - West Bagdad*
- 14 *D105 - Boone Station*
- 15 *E101 - Town N Country*
- 16 *E102 - Marshall Doaks*
- 17 *E103 - North Shelby*
- 18 *E104 - Todds Point*
- 19 *E105 - West Shelby*
- 20 *F101 - Simpsonville*
- 21 *F102 - South Simpsonville*
- 22 *F103 - Garden Station*
- 23 *F104 - Long Run*
- 24 *F105 - Persimmon Ridge*
- 25 *G101 - Shelbyville #1*
- 26 *G102 - Shelbyville #2*
- 27 *G103 - Shelbyville #3*

UNOFFICIAL COPY

22 RS BR 1261

1
2
3
4
5
6
7
8
9
10
11
12
13
14
15
16
17
18
19
20
21
22
23
24
25
26
27

G104 - Shelbyville #4

➔SECTION 59. KRS 5.259 IS REPEALED AND REENACTED TO READ AS
FOLLOWS:

The Fifty-ninth Representative District shall consist of the following territory:

County: Oldham KY (part)

A101 - North Goshen

A103 - Harmony

A104 - South Harmony

B101 - Skylight

B102 - South Goshen

B104 - West Buckner

B105 - Northeast Buckner

B106 - Covered Bridge

C101 - Covington

C102 - North Lagrange

C103 - Central West

C105 - Westport

C106 - Central East

D106 - Main

E106 - Northwood

F101 - West Lagrange

F102 - East Buckner

F103 - Glenarm

F106 - Carriage Hill

G101 - West Brownsboro

G102 - Briar Hill

G103 - North 22

UNOFFICIAL COPY

22 RS BR 1261

1

G105 - Clore

2

H101 - North Crestwood

3

H105 - East Brownsboro

4

➔SECTION 60. KRS 5.260 IS REPEALED AND REENACTED TO READ AS

5

FOLLOWS:

6

The Sixtieth Representative District shall consist of the following territory:

7

County: Boone KY (part)

8

A118 - Hamilton

9

B114 - Beaver

10

B121 - Richwood

11

B124 - Union #3

12

B125 - Union #4

13

B126 - Verona

14

B127 - Walton #1

15

B128 - Walton #2

16

B129 - Union #5

17

B130 - Union #6

18

B134 - Kensington

19

B135 - Union #7

20

C110 - Devon #2

21

C117 - Devon #3

22

County: Gallatin KY

23

➔SECTION 61. KRS 5.261 IS REPEALED AND REENACTED TO READ AS

24

FOLLOWS:

25

The Sixty-first Representative District shall consist of the following territory:

26

County: Grant KY

27

County: Harrison KY

UNOFFICIAL COPY

22 RS BR 1261

1 **County: Robertson KY**

2 ➔ SECTION 62. KRS 5.262 IS REPEALED AND REENACTED TO READ AS
3 FOLLOWS:

4 **The Sixty-second Representative District shall consist of the following territory:**

5 **County: Franklin KY (part)**

6 **D101 - Swallowfield**

7 **D102 - Owenton Rd**

8 **D103 - Peaks Mill**

9 **F101 - Bald Knob**

10 **F103 - St John**

11 **County: Scott KY (part)**

12 **A100 - Porter**

13 **A102 - Sadieville**

14 **A104 - Stonehedge**

15 **A106 - Mallard Point**

16 **A110 - Moonlake**

17 **A112 - Eagle Creek**

18 **A114 - Falls Creek**

19 **A116 - Pavilion**

20 **B103 - West Stamping Ground**

21 **B105 - East Stamping Ground**

22 **B111 - North Stamping Ground**

23 **B113 - Derby**

24 **C108 - Galloway**

25 **C114 - West Cane Run**

26 **C116 - Fishers Mill**

27 **C118 - East Cane Run**

UNOFFICIAL COPY

22 RS BR 1261

1 *D111 - Oxford*
2 *D113 - Cherry Blossom*
3 *D115 - Newtown*
4 *D119 - Rocky Creek*
5 *D121 - Leesburg*
6 *D123 - Elkhorn Green*
7 *E128 - Stables*
8 *F129 - Copperfield*
9 *G128 - Suffoletta*
10 *G130 - Southpoint*
11 *G132 - Marketplace*
12 *G134 - Lemons Mill*
13 *G136 - Hambrick Place*
14 *G138 - Old Depot*

15 *County: Shelby KY (part)*

16 *D101 - East Bagdad*
17 *D102 - Cropper*

18 ➔SECTION 63. KRS 5.263 IS REPEALED AND REENACTED TO READ AS
19 FOLLOWS:

20 *The Sixty-third Representative District shall consist of the following territory:*

21 *County: Kenton KY (part)*
22 *A114 - Covington #25*
23 *A117 - Covington #30*
24 *A130 - Taylor Mill #4*
25 *A135 - Covington #44*
26 *B106 - Edgewood #1*
27 *B107 - Edgewood #2*

UNOFFICIAL COPY

22 RS BR 1261

- 1 **B108 - Edgewood #3**
- 2 **B109 - Edgewood #4**
- 3 **B110 - Edgewood #5**
- 4 **B111 - Edgewood #6**
- 5 **B112 - Edgewood #7**
- 6 **C101 - Crescent Springs #1**
- 7 **C102 - Crescent Springs #2**
- 8 **C116 - Ft Mitchell #2**
- 9 **C117 - Ft Mitchell #3**
- 10 **C118 - Ft Mitchell #4**
- 11 **C119 - Ft Mitchell #5**
- 12 **C121 - Ft. Mitchell #7**
- 13 **C124 - Ft Wright #2**
- 14 **C127 - Lakeside Park #1**
- 15 **C128 - Lakeside Park #2**
- 16 **C130 - Crestview Hills #1**
- 17 **C131 - Crestview Hills #2**
- 18 **C133 - Villa Hills #1**
- 19 **C134 - Villa Hills #2**
- 20 **C135 - Villa Hills #3**
- 21 **C136 - Villa Hills #4**
- 22 **C137 - Villa Hills #5**
- 23 **C138 - Crescent Springs #3**
- 24 **C140 - Ft. Mitchell #1**
- 25 **X002 - X002**

26 ➔SECTION 64. KRS 5.264 IS REPEALED AND REENACTED TO READ AS
27 FOLLOWS:

UNOFFICIAL COPY

22 RS BR 1261

1 **The Sixty-fourth Representative District shall consist of the following territory:**

2 **County: Kenton KY (part)**

3 **A131 - Covington #43**

4 **A136 - Taylor Mill #1**

5 **A137 - Taylor Mill #2**

6 **A138 - Taylor Mill #3**

7 **B105 - Decoursey**

8 **B115 - Independence #1**

9 **B116 - Independence #2**

10 **B117 - Independence #3**

11 **B118 - Independence #4**

12 **B120 - Nicholson #1**

13 **B121 - Nicholson #2**

14 **B122 - Covington #45**

15 **B130 - Whites Tower**

16 **B132 - Independence #6**

17 **B133 - Independence #7**

18 **B136 - Independence #9**

19 **B137 - Independence #10**

20 **B140 - Independence #11**

21 **B141 - Nicholson #3**

22 **B142 - Decoursey #1.5**

23 ➔SECTION 65. KRS 5.265 IS REPEALED AND REENACTED TO READ AS
24 FOLLOWS:

25 **The Sixty-fifth Representative District shall consist of the following territory:**

26 **County: Kenton KY (part)**

27 **A101 - Covington #1**

UNOFFICIAL COPY

22 RS BR 1261

- 1 *AI02 - Covington #3*
- 2 *AI03 - Covington #7*
- 3 *AI04 - Covington #10*
- 4 *AI05 - Covington #11*
- 5 *AI06 - Covington #12*
- 6 *AI07 - Covington #13*
- 7 *AI08 - Covington #15*
- 8 *AI09 - Covington #19*
- 9 *AI10 - Covington #20*
- 10 *AI11 - Covington #21*
- 11 *AI12 - Covington #23*
- 12 *AI13 - Covington #24*
- 13 *AI15 - Covington #26*
- 14 *AI16 - Covington #27*
- 15 *AI18 - Covington #31*
- 16 *AI19 - Covington #33*
- 17 *AI20 - Covington #34*
- 18 *AI21 - Covington #36*
- 19 *AI22 - Covington #39*
- 20 *AI23 - Covington #41*
- 21 *AI24 - Covington #42*
- 22 *AI25 - Bromley*
- 23 *AI26 - Ludlow #1*
- 24 *AI28 - Ludlow #2*
- 25 *AI32 - Park Hills #1*
- 26 *AI33 - Park Hills #2*
- 27 *CI22 - Ft Wright #1*

UNOFFICIAL COPY

22 RS BR 1261

1 CI25 - Ft Wright #3

2 CI43 - Ft. Wright #4.5

3 X001 - X001

4 ➔SECTION 66. KRS 5.266 IS REPEALED AND REENACTED TO READ AS
5 FOLLOWS:

6 *The Sixty-sixth Representative District shall consist of the following territory:*

7 *County: Boone KY (part)*

8 *A102 - Belleview*

9 *A103 - Bullittsville*

10 *A104 - Burlington #1*

11 *A105 - Burlington #2*

12 *A106 - Carlton*

13 *A107 - Constance*

14 *A108 - Hebron #1*

15 *A109 - Hebron #2*

16 *A110 - Petersburg*

17 *A111 - Burlington #3*

18 *A112 - Burlington #4*

19 *A113 - Burlington #5*

20 *A114 - Hebron #3*

21 *A115 - Burlington #6*

22 *A116 - Burlington #7*

23 *A117 - Hebron #4*

24 *A120 - Burlington #8*

25 *A121 - Hebron #5*

26 *A122 - Burlington #9*

27 *B122 - Union #1*

UNOFFICIAL COPY

22 RS BR 1261

1
2
3
4
5
6
7
8
9
10
11
12
13
14
15
16
17
18
19
20
21
22
23
24
25
26
27

C123 - Airport

➔SECTION 67. KRS 5.267 IS REPEALED AND REENACTED TO READ AS
FOLLOWS:

The Sixty-seventh Representative District shall consist of the following territory:

County: Campbell KY (part)

A406 - Ft Thomas F

A408 - Ft Thomas H

A415 - Ft Thomas I

A418 - Ft Thomas R

A419 - Ft Thomas S

A502 - Southgate B

A503 - Southgate C

A504 - Southgate D

A601 - Highland Hts A

A602 - Highland Hts B

A603 - Highland Hts C

A604 - Highland Hts D

A605 - Highland Hts E

B909 - Johns Hill

B913 - Wilder

C101 - Dayton A

C102 - Dayton B

C103 - Dayton C

C201 - Bellevue A

C202 - Bellevue B

C203 - Bellevue C

C204 - Bellevue D

UNOFFICIAL COPY

22 RS BR 1261

1 *C301 - Newport A*

2 *C302 - Newport B*

3 *C303 - Newport C*

4 *C304 - Newport D*

5 *C305 - Newport E*

6 *C306 - Newport F*

7 *C307 - Newport G*

8 *C308 - Newport H*

9 *C309 - Newport I*

10 *C310 - Newport J*

11 *C311 - Newport K*

12 *C416 - Ft Thomas J*

13 *C501 - Southgate A*

14 ➔SECTION 68. KRS 5.268 IS REPEALED AND REENACTED TO READ AS
15 FOLLOWS:

16 *The Sixty-eighth Representative District shall consist of the following territory:*

17 *County: Campbell KY (part)*

18 *A402 - Ft Thomas B*

19 *A403 - Ft Thomas C*

20 *A405 - Ft Thomas E*

21 *A409 - Ft Thomas K*

22 *A410 - Ft Thomas L*

23 *A411 - Ft Thomas M*

24 *A412 - Ft Thomas N*

25 *A414 - Ft Thomas P*

26 *A417 - Ft Thomas T*

27 *A701 - Cold Spring A*

UNOFFICIAL COPY

22 RS BR 1261

- 1 *A703 - Cold Spring C*
- 2 *A801 - Alexandria A*
- 3 *A802 - Alexandria B*
- 4 *A803 - Alexandria C*
- 5 *A804 - Alexandria D*
- 6 *B702 - Cold Spring B*
- 7 *B704 - Cold Spring D*
- 8 *B705 - Cold Spring E*
- 9 *B706 - Cold Spring F*
- 10 *B805 - Alexandria E*
- 11 *B806 - Alexandria F*
- 12 *B807 - Alexandria G*
- 13 *B901 - Mentor*
- 14 *B902 - California*
- 15 *B903 - Sun Valley*
- 16 *B904 - Grants Lick*
- 17 *B905 - Claryville*
- 18 *B906 - Camp Springs*
- 19 *B907 - Ross*
- 20 *B910 - Melbourne*
- 21 *B912 - Silver Grove*
- 22 *C401 - Ft Thomas A*

23 ➔SECTION 69. KRS 5.269 IS REPEALED AND REENACTED TO READ AS
 24 FOLLOWS:

25 *The Sixty-ninth Representative District shall consist of the following territory:*

26 *County: Boone KY (part)*

27 *C124 - Florence #1*

UNOFFICIAL COPY

22 RS BR 1261

- 1 *C125 - Florence #2*
- 2 *C126 - Florence #3*
- 3 *C128 - Florence #5*
- 4 *C129 - Florence #6*
- 5 *C132 - Florence #9*
- 6 *C133 - Florence #10*
- 7 *County: Kenton KY (part)*
- 8 *B125 - Erlanger #11*
- 9 *B131 - Independence #5*
- 10 *B134 - Independence #8*
- 11 *B135 - Erlanger #12*
- 12 *B138 - Erlanger #13*
- 13 *B139 - Edgewood #1.5*
- 14 *C103 - Elsmere #1*
- 15 *C104 - Elsmere #2*
- 16 *C105 - Elsmere #3*
- 17 *C106 - Elsmere #4*
- 18 *C107 - Erlanger #1*
- 19 *C108 - Erlanger #2*
- 20 *C109 - Erlanger #3*
- 21 *C110 - Erlanger #4*
- 22 *C111 - Erlanger #5*
- 23 *C112 - Erlanger #6*
- 24 *C113 - Erlanger #7*
- 25 *C114 - Erlanger #8*
- 26 *C115 - Erlanger #9*
- 27 *C139 - Elsmere #5*

UNOFFICIAL COPY

22 RS BR 1261

1
2
3
4
5
6
7
8
9
10
11
12
13
14
15
16
17
18
19
20
21
22
23
24
25
26
27

CI41 - Erlanger #10

CI42 - Crescent Springs #3.5

➔SECTION 70. KRS 5.270 IS REPEALED AND REENACTED TO READ AS FOLLOWS:

The Seventieth Representative District shall consist of the following territory:

County: Bracken KY

County: Kenton KY (part)

B101 - Bracht

B119 - Morningview

B123 - Piner

B129 - Visalia

County: Mason KY

County: Pendleton KY

➔SECTION 71. KRS 5.271 IS REPEALED AND REENACTED TO READ AS FOLLOWS:

The Seventy-first Representative District shall consist of the following territory:

County: Garrard KY

County: Laurel KY (part)

D101 - East Bernstadt #1

D102 - East Bernstadt #2

D105 - Cross Roads

D107 - London #7

D108 - Liberty

E103 - Colony

E107 - Colony #2

E108 - Liberty #2

County: Rockcastle KY

UNOFFICIAL COPY

22 RS BR 1261

1 ➔SECTION 72. KRS 5.272 IS REPEALED AND REENACTED TO READ AS
2 FOLLOWS:

3 *The Seventy-second Representative District shall consist of the following territory:*

4 *County: Bourbon KY*

5 *County: Fayette KY (part)*

6 *A104 - Bell School House*

7 *A116 - Trailside*

8 *A165 - Griffin Gate*

9 *A175 - Horse Park*

10 *A187 - Town Branch*

11 *A191 - Kenova Trace*

12 *A194 - Majestic View*

13 *A195 - Coventry*

14 *A196 - Stallion Run*

15 *A198 - Whiteberry*

16 *A200 - Red Clover*

17 *A201 - Winding Oak*

18 *A203 - Enterprise*

19 *A204 - Locust Blossom*

20 *A205 - Fieldrush (part)*

21 *210670037042019, 210670037042020, 210670037042021,*

22 *210670037042023, 210670037042024, 210670037042025,*

23 *210670037042026*

24 *C125 - Helm (part)*

25 *210670039172007, 210670039172008, 210670039181009,*

26 *210670039181010, 210670039181011, 210670039181012,*

27 *210670039181013, 210670039181023, 210670039181024,*

UNOFFICIAL COPY

22 RS BR 1261

1 210670039181029, 210670039181030, 210670039181031,
2 210670039181032, 210670039181058, 210670039181060,
3 210670039181068, 210670039181069, 210670039181072,
4 210670039181073, 210670039181074, 210670039181075,
5 210670039181076, 210670039181077, 210670039181080,
6 210670039182001

7 CI153 - Kingston
8 CI154 - Man O War
9 CI155 - Mary Todd
10 CI159 - Shandon Park
11 CI185 - N Elkhorn
12 C207 - North Pointe

13 ➔SECTION 73. KRS 5.273 IS REPEALED AND REENACTED TO READ AS
14 FOLLOWS:

15 The Seventy-third Representative District shall consist of the following territory:

16 County: Clark KY
17 County: Madison KY (part)
18 CI102 - Redhouse
19 CI103 - Mccreary
20 CI104 - College Hill
21 CI105 - Waco
22 CI106 - Brassfield Bearwallow (part)

23 211510110011060, 211510110021016, 211510110021022,
24 211510110021023, 211510110021024, 211510110021028,
25 211510110021030, 211510110021031, 211510110021032,
26 211510110021033, 211510110021034, 211510110021035,
27 211510110021036, 211510110021037, 211510110021038,

UNOFFICIAL COPY

22 RS BR 1261

1 211510110021039, 211510110021040, 211510111032000,
2 211510111032001, 211510111032002, 211510111032003,
3 211510111032004, 211510111032005, 211510111032006,
4 211510111032007

5 ➔SECTION 74. KRS 5.274 IS REPEALED AND REENACTED TO READ AS
6 FOLLOWS:

7 *The Seventy-fourth Representative District shall consist of the following territory:*

8 *County: Bath KY*

9 *County: Menifee KY*

10 *County: Montgomery KY*

11 ➔SECTION 75. KRS 5.275 IS REPEALED AND REENACTED TO READ AS
12 FOLLOWS:

13 *The Seventy-fifth Representative District shall consist of the following territory:*

14 *County: Fayette KY (part)*

15 *A114 - Gibson Park*

16 *A132 - Pine Meadows*

17 *A133 - Preston Inn*

18 *A136 - Skycrest*

19 *A145 - Wolf Run*

20 *A146 - Triangle Park*

21 *A151 - Clays Mill*

22 *A156 - Pershing*

23 *A166 - Twin Oaks*

24 *A167 - Pasadena*

25 *A173 - Imperial*

26 *A177 - Phoenix Park*

27 *A181 - Headley Green*

UNOFFICIAL COPY

22 RS BR 1261

1 *A184 - Bunker*
 2 *A185 - Lawrence*
 3 *B102 - Barkley*
 4 *B108 - Deerfield*
 5 *B113 - Goodrich*
 6 *B114 - Hill-N-Dale*
 7 *B118 - Lafayette*
 8 *B129 - Monticello*
 9 *B130 - Open Gates*
 10 *B132 - Picadome*
 11 *B135 - Seven Parks*
 12 *B138 - Shady Lane*
 13 *B147 - Zandale*
 14 *B159 - Southview*
 15 *B172 - Shillito (part)*
 16 *210670042041016, 210670042041017, 210670042041028,*
 17 *210670042041029, 210670042041030, 210670042041042,*
 18 *210670042041043, 210670042041044, 210670042041045,*
 19 *210670042041048, 210670042042000, 210670042043014,*
 20 *210670042043015, 210670042043017, 210670042043018,*
 21 *210670042101000, 210670042101001*
 22 *B199 - Indian Hills*
 23 *B222 - Wellington Gardens*
 24 *B229 - Complex*
 25 *C105 - Aylesford*
 26 *C115 - Clifton*

27 ➔SECTION 76. KRS 5.276 IS REPEALED AND REENACTED TO READ AS

UNOFFICIAL COPY

22 RS BR 1261

1 FOLLOWS:

2 *The Seventy-sixth Representative District shall consist of the following territory:*

3 *County: Fayette KY (part)*

4 *A111 - Fairlawn*

5 *A148 - Alabama*

6 *A168 - Blue Acres*

7 *A169 - Castlewood*

8 *A170 - Meadow Lane*

9 *A171 - Northern*

10 *A172 - Warfield Place*

11 *A174 - Arlington*

12 *C109 - Bryan Station*

13 *C114 - Autumn Ridge*

14 *C118 - Deep Springs*

15 *C121 - Eastland*

16 *C125 - Helm (part)*

17 *210670033002000, 210670033002001, 210670039172009,*

18 *210670039172010, 210670039172011, 210670039172012,*

19 *210670039172013, 210670039172014, 210670039172015,*

20 *210670039172016, 210670039181062, 210670039181063,*

21 *210670039181065, 210670039181066, 210670039181067,*

22 *210670039181078, 210670039181079, 210670039182000,*

23 *210670039182002, 210670039182003, 210670039182004,*

24 *210670039182005, 210670039182006, 210670039182007,*

25 *210670039182008, 210670039182009, 210670039182010,*

26 *210670039182011, 210670039182012, 210670039182013,*

27 *210670039182014, 210670039182015, 210670039182016,*

UNOFFICIAL COPY

22 RS BR 1261

- 1 210670039182017, 210670039182018, 210670039182019,
- 2 210670039182025, 210670039182026
- 3 C127 - Hermitage
- 4 C132 - Johnson Heights (part)
- 5 210670016001004, 210670016001009, 210670016001010,
- 6 210670016001011, 210670016001012, 210670016001013,
- 7 210670016001014, 210670016001015, 210670016001016,
- 8 210670016001017
- 9 C137 - Rookwood
- 10 C163 - Greenbrier
- 11 C187 - Chilesburg
- 12 C192 - Chetford
- 13 C193 - Sheffield Place
- 14 C200 - Deer Crossing (part)
- 15 210670039062017, 210670039062018, 210670039062019
- 16 C201 - Telluride
- 17 C209 - Shaker Run
- 18 C211 - Biloxi
- 19 C213 - Chatsworth
- 20 C219 - Market Garden
- 21 C221 - Ridgebrook
- 22 C222 - Rosewood
- 23 C223 - Wilkes Run
- 24 C224 - Bay Springs Park
- 25 C226 - Burkewood
- 26 C227 - Fortune Hill
- 27 C228 - Many Oaks Park

UNOFFICIAL COPY

22 RS BR 1261

- 1 *C230 - Red Leaf*
2 *C231 - Rockminster*
3 *C235 - Red Stone*
4 *C236 - Passage Mound*
5 *C237 - Orchard Grass*
6 *C238 - Villa*

7 ➔ SECTION 77. KRS 5.277 IS REPEALED AND REENACTED TO READ AS
8 FOLLOWS:

9 *The Seventy-seventh Representative District shall consist of the following territory:*

10 *County: Fayette KY (part)*

- 11 *A102 - Barker*
12 *A106 - Cardinal Valley*
13 *A109 - Douglas-Washington*
14 *A115 - Green Acres*
15 *A117 - Hampton Court*
16 *A120 - Julius Marks*
17 *A121 - Keys*
18 *A126 - Marlboro*
19 *A128 - Meadowthorpe*
20 *A130 - Oakwood*
21 *A131 - Oxford*
22 *A134 - Radcliffe*
23 *A135 - St. Martins*
24 *A140 - Versailles Rd*
25 *A143 - West Main*
26 *A144 - Winburn*
27 *A149 - Aspendale-Bluegrass*

UNOFFICIAL COPY

22 RS BR 1261

1 *A150 - Campsie*
 2 *A152 - Highlands*
 3 *A155 - Ohio-Walnut*
 4 *A161 - Coolavin*
 5 *A163 - Fairgrounds*
 6 *A164 - Hollow Creek*
 7 *A178 - Caywood*
 8 *A179 - Valley Farm*
 9 *A183 - Silver Creek*
 10 *A190 - Greenway*
 11 *A197 - Valley Brook*
 12 *A199 - Ferndale*
 13 *A205 - Fieldrush (part)*

14 *210670037031018, 210670037031019, 210670037041012,*
 15 *210670037041014, 210670037041015, 210670037041016,*
 16 *210670037041017, 210670037042022, 210670037042027,*
 17 *210670037042028, 210670037042029, 210670037042030,*
 18 *210670037042031, 210670037042032, 210670037042033,*
 19 *210670037042034, 210670037042042*

20 ➔SECTION 78. KRS 5.278 IS REPEALED AND REENACTED TO READ AS
 21 FOLLOWS:

22 *The Seventy-eighth Representative District shall consist of the following territory:*

23 *County: Fayette KY (part)*

24 *B103 - Sayre Village*

25 *B146 - Kenlock*

26 *B164 - Blueberry Hills*

27 *B169 - Mt. Rainier (part)*

UNOFFICIAL COPY

22 RS BR 1261

1 210670034052010, 210670034052013, 210670034052014,
2 210670034052015
3 B170 - Baffin Bay
4 B179 - Fairhaven
5 B196 - Springhouse
6 B198 - Bridgemont
7 B202 - Pinnacle
8 B204 - Atwood
9 B206 - Rolling Creek
10 B207 - Fox Harbour
11 B209 - Charwood
12 B210 - Fiddler Creek
13 B217 - Cobblestone Knoll
14 B218 - Laurelwood
15 B221 - Magnolia Gardens
16 B224 - Windstar
17 B231 - Spencer Park
18 B232 - River Oak
19 C152 - Hartland
20 C160 - Walnut Hill
21 C164 - East Hills
22 C173 - Buckhorn
23 C174 - Century Hills
24 C175 - East Lake
25 C176 - Squire Oak
26 C177 - Summerhill
27 C178 - Pleasant Grove

UNOFFICIAL COPY

22 RS BR 1261

1 *C179 - Brandywine*

2 *C182 - Kenesaw Village*

3 *C184 - Mt Foraker*

4 *C190 - Amherst*

5 *C197 - Mooreland*

6 *C198 - Mt. Rushmore*

7 *C199 - Woodfield*

8 *C200 - Deer Crossing (part)*

9 *210670039062016, 210670039062020, 210670039062021,*

10 *210670039062022, 210670039062023*

11 *C208 - Rothbury*

12 *C212 - Brookewind*

13 *C215 - Four Wynds*

14 *C216 - Heartwood*

15 *C217 - Denali*

16 *C225 - Boone Station*

17 *C229 - Raven Run*

18 ➔ SECTION 79. KRS 5.279 IS REPEALED AND REENACTED TO READ AS
19 FOLLOWS:

20 *The Seventy-ninth Representative District shall consist of the following territory:*

21 *County: Fayette KY (part)*

22 *B104 - Brigadoon*

23 *B105 - Brookhaven*

24 *B106 - Wildwood*

25 *B112 - Glendover*

26 *B119 - Laketower*

27 *B120 - Lansdowne*

UNOFFICIAL COPY

22 RS BR 1261

- 1 ***B121 - Leawood***
- 2 ***B123 - Ecton Park***
- 3 ***B125 - Malabu***
- 4 ***B127 - Merrick***
- 5 ***B128 - Chinoe***
- 6 ***B133 - Cedar Run***
- 7 ***B137 - Shadeland***
- 8 ***B139 - Clays Spring***
- 9 ***B143 - Tates Creek (part)***
- 10 ***210670034042000, 210670034042001, 210670034042002,***
- 11 ***210670034042003, 210670034042007***
- 12 ***B151 - Blairmore***
- 13 ***B152 - Edgewater***
- 14 ***B157 - Kirklevington***
- 15 ***B165 - Oaks***
- 16 ***B166 - Lakeview***
- 17 ***B167 - Gray Hawk***
- 18 ***B168 - Montavesta***
- 19 ***B181 - Taborlake***
- 20 ***B182 - Montclair***
- 21 ***B188 - Castlegate***
- 22 ***B190 - Laredo***
- 23 ***C103 - Ashland Avenue***
- 24 ***C113 - Chevy Chase***
- 25 ***C120 - Duke***
- 26 ***C124 - Fontaine***
- 27 ***C126 - Kingswood***

UNOFFICIAL COPY

22 RS BR 1261

1
2
3
4
5
6
7
8
9
10
11
12
13
14
15
16
17
18
19
20
21
22
23
24
25
26
27

CI28 - Hollywood

CI29 - Idle Hour

CI30 - Julia R Ewan

CI32 - Johnson Heights (part)

210670016001005, 210670016001006, 210670016001007,

210670016001008

CI38 - Victory

CI40 - Walton

CI42 - Woodland

CI43 - Woodspoint

CI44 - Alsab

CI48 - Delaware

CI57 - Richmond Rd.

CI70 - Breckinridge

CI95 - Liberty Station

➔SECTION 80. KRS 5.280 IS REPEALED AND REENACTED TO READ AS

FOLLOWS:

The Eightieth Representative District shall consist of the following territory:

County: Lincoln KY

County: Pulaski KY (part)

A102 - Saline 11

A103 - Nancy 15

A104 - Harrison 17

A110 - Okalona 16

A111 - Naomi East 44

A112 - Naomi West 44

B101 - Girdler 12

UNOFFICIAL COPY

22 RS BR 1261

- 1 *B102 - Hickory Nut 19*
- 2 *B103 - Ansel 21*
- 3 *B106 - Buncombe 24*
- 4 *B109 - Mt Zion 47*
- 5 *B110 - Eubank 25*
- 6 *B111 - Estesburg 26*
- 7 *B112 - Fall Branch 18*
- 8 *B113 - Norwood 42*
- 9 *C105 - Price 27*
- 10 *C106 - Goodhope-Hazeldell 28*
- 11 *C110 - Vaught 43*
- 12 ➔SECTION 81. KRS 5.281 IS REPEALED AND REENACTED TO READ AS
- 13 FOLLOWS:
- 14 *The Eighty-first Representative District shall consist of the following territory:*
- 15 *County: Madison KY (part)*
- 16 *B101 - Saratoga-Arlington-Roseda*
- 17 *B102 - North Chenault*
- 18 *B103 - South Chenault*
- 19 *B105 - West Richmond-College-Bre*
- 20 *B106 - Greenway*
- 21 *B107 - Killarney*
- 22 *C108 - Kavanaugh*
- 23 *C109 - East Richmond*
- 24 *C110 - Dillingham*
- 25 *C112 - Courthouse-Central*
- 26 *C113 - Watertower*
- 27 *C114 - City Hall-Telford*

UNOFFICIAL COPY

22 RS BR 1261

1 *D105 - South Richmond*

2 *D109 - Francis*

3 *D110 - Eastern Campus*

4 *D111 - Deacon Hills*

5 *D112 - South Crutcher*

6 *D113 - North Crutcher*

7 ➔SECTION 82. KRS 5.282 IS REPEALED AND REENACTED TO READ AS
8 FOLLOWS:

9 *The Eighty-second Representative District shall consist of the following territory:*

10 *County: Laurel KY (part)*

11 *F103 - Independence*

12 *F104 - Level Green*

13 *F105 - Keavy*

14 *F107 - South Laurel*

15 *County: Whitley KY*

16 ➔SECTION 83. KRS 5.283 IS REPEALED AND REENACTED TO READ AS
17 FOLLOWS:

18 *The Eighty-third Representative District shall consist of the following territory:*

19 *County: Pulaski KY (part)*

20 *A101 - West Somerset 5b*

21 *A105 - Som 3b Courthouse*

22 *A106 - Firebrook 11f*

23 *A108 - Oak Hill 11*

24 *B104 - Science Hill City 22*

25 *B105 - Science Hill Co 23*

26 *B107 - Som 1 Courthouse*

27 *B108 - Som 3a Huffaker*

UNOFFICIAL COPY

22 RS BR 1261

- 1 *C101 - Som 2 City Hall*
- 2 *C102 - Caney Fork 13*
- 3 *C103 - Som 4a Rocky Hollow*
- 4 *C104 - Som 4b Meece Middle*
- 5 *C111 - Catron 31*
- 6 *C112 - Dallas 45*
- 7 *C113 - Som 3c Saddlebrook*
- 8 *D101 - Som 5a Memorial*
- 9 *D102 - Rush Branch 14*
- 10 *D103 - Parker 9*
- 11 *D104 - Mark 30*
- 12 *D105 - Bourbon East 10 E*
- 13 *D106 - Mayfield 32*
- 14 *D107 - Mt Victory 33*
- 15 *D108 - Ferguson 8*
- 16 *D109 - Colo 35*
- 17 *D110 - Gilliland 40*
- 18 *D111 - Som 5c Mall*
- 19 *D113 - Som 5e Grand Central*
- 20 *D115 - Som 6 South End*
- 21 *E101 - Burnside City 36*
- 22 *E103 - Burnside County 36a*
- 23 *E104 - East Burnside County 36e*
- 24 *E105 - Bourbon West 10 W*
- 25 *E107 - West Burnside County 36w*
- 26 *E108 - Gamblin 37*
- 27 *E109 - Bronston North 38*

UNOFFICIAL COPY

22 RS BR 1261

1 *E110 - Som 5d Neighborhood*

2 *E111 - Bronston South 38*

3 *E112 - Sloans Valley 39*

4 ➔SECTION 84. KRS 5.284 IS REPEALED AND REENACTED TO READ AS
5 FOLLOWS:

6 *The Eighty-fourth Representative District shall consist of the following territory:*

7 *County: Harlan KY (part)*

8 *A111 - Pine Mountain*

9 *A112 - Bledsoe*

10 *C101 - Totz*

11 *C102 - Green Morris*

12 *C103 - Cumberland City Hall*

13 *C104 - Cumb Black Motor East*

14 *C106 - Blair*

15 *County: Leslie KY*

16 *County: Perry KY*

17 ➔SECTION 85. KRS 5.285 IS REPEALED AND REENACTED TO READ AS
18 FOLLOWS:

19 *The Eighty-fifth Representative District shall consist of the following territory:*

20 *County: Boone KY (part)*

21 *A119 - Limaburg*

22 *A123 - Camp Ernst*

23 *B115 - Glenview*

24 *B116 - Greenview*

25 *B117 - Hopeful*

26 *B118 - Linkview*

27 *B119 - Oakbrook*

UNOFFICIAL COPY

22 RS BR 1261

1 *B120 - Pleasant Valley*

2 *B123 - Union #2*

3 *B131 - Summitview*

4 *B132 - Hearthstone*

5 *B133 - Florence #15*

6 *CI02 - Devon #1*

7 *CI21 - Shamrock*

8 *CI27 - Florence #4*

9 *CI30 - Florence #7*

10 *CI31 - Florence #8*

11 *CI34 - Florence #11*

12 *CI35 - Florence #12*

13 *CI36 - Florence #13*

14 *CI37 - Florence #14*

15 →SECTION 86. KRS 5.286 IS REPEALED AND REENACTED TO READ AS
16 FOLLOWS:

17 *The Eighty-sixth Representative District shall consist of the following territory:*

18 *County: Knox KY*

19 *County: Laurel KY (part)*

20 *A102 - Campground*

21 *A104 - Rough Creek*

22 *A105 - Stansberry*

23 *A108 - Mchargue*

24 *B102 - Lily*

25 *B103 - Felts*

26 *B104 - Rough Creek #2*

27 *B106 - Spring Cut*

UNOFFICIAL COPY

22 RS BR 1261

1 *C101 - Blackwater*

2 *C102 - Bush*

3 *C103 - Lake*

4 ➔SECTION 87. KRS 5.287 IS REPEALED AND REENACTED TO READ AS
5 FOLLOWS:

6 *The Eighty-seventh Representative District shall consist of the following territory:*

7 *County: Bell KY*

8 *County: Harlan KY (part)*

9 *A101 - Harlan*

10 *A108 - Baxter*

11 *A110 - Putney*

12 *B102 - Ages*

13 *B103 - Verda*

14 *B104 - North Evarts*

15 *B105 - S Evarts*

16 *B106 - Brittain's Creek*

17 *B107 - Shields*

18 *B109 - Klondyke*

19 *C107 - Cumberland New York*

20 *C109 - Benham*

21 *C111 - Lynch*

22 *D101 - Elcomb*

23 *D103 - Sunshine*

24 *D104 - Grays Knob*

25 *D106 - Cawood/Hiram*

26 *D108 - Smith*

27 *D109 - Cranks*

UNOFFICIAL COPY

22 RS BR 1261

- 1 *E102 - Loyall*
2 *E104 - Fresh Meadows*
3 *E105 - Wallins-City Hall*
4 *E106 - Wallins-School*
5 *E107 - Coldiron*
6 *E108 - Pathfork*

7 ➔ SECTION 88. KRS 5.288 IS REPEALED AND REENACTED TO READ AS
8 FOLLOWS:

9 *The Eighty-eighth Representative District shall consist of the following territory:*

10 *County: Fayette KY (part)*

- 11 *B110 - Fairway*
12 *B111 - Gainesway*
13 *B140 - Southeastern Hills*
14 *B143 - Tates Creek (part)*

15 *210670034042005, 210670034042006, 210670034042008,*
16 *210670034042010, 210670034042011, 210670034042015*

- 17 *B155 - Ascot*
18 *B158 - Park Hills*
19 *B169 - Mt. Rainier (part)*
20 *210670034052011, 210670034052012*

- 21 *B174 - Whispering Hills*
22 *B189 - Kittiwake*
23 *B195 - Walden Grove*
24 *B197 - Aqueduct*
25 *B211 - Rhodora Ridge*
26 *C150 - Winter Garden*
27 *C151 - Cove Lake*

UNOFFICIAL COPY

22 RS BR 1261

1 *C156 - Patchen Village*

2 *C161 - Tatesbrook*

3 *C162 - Niagara*

4 *C165 - Crestview*

5 *C167 - Rio Dosa*

6 *C171 - Groves Point*

7 *C180 - Broadmoor*

8 *C183 - Millcreek*

9 *C186 - Old Farm*

10 *C188 - Stephen Foster*

11 *C189 - Saddlebrook*

12 *C191 - Plainview*

13 *C194 - Chestnut Hill*

14 *C196 - Mapleleaf*

15 *C203 - Gingermill*

16 *C205 - Crystal Falls*

17 *C210 - Mint Hill*

18 *C218 - Levi Todd*

19 *C220 - Park Place*

20 *C232 - Turtle Creek*

21 *C233 - Walnut Creek*

22 *C239 - Needlerush*

23 ➔SECTION 89. KRS 5.289 IS REPEALED AND REENACTED TO READ AS
24 FOLLOWS:

25 *The Eighty-ninth Representative District shall consist of the following territory:*

26 *County: Jackson KY*

27 *County: Laurel KY (part)*

UNOFFICIAL COPY

22 RS BR 1261

- 1 *A101 - Sublimity*
- 2 *A103 - London #3*
- 3 *A106 - Sublimity #2*
- 4 *A107 - London East*
- 5 *B101 - Fariston*
- 6 *B105 - Fariston #2*
- 7 *C104 - London #1*
- 8 *C105 - Maplesville*
- 9 *C106 - Johnson*
- 10 *C108 - Mcwhorter*
- 11 *C109 - London #6*
- 12 *C110 - London #2*
- 13 *D103 - Viva*
- 14 *D104 - Oakley*
- 15 *D106 - Pittsburg*
- 16 *E101 - London #5*
- 17 *E104 - London #4*
- 18 *E105 - Hart*
- 19 *E106 - Hart #2*
- 20 *F101 - Campbell*
- 21 *F102 - Cold Hill*
- 22 *F106 - Rockhouse*

23 ➔SECTION 90. KRS 5.290 IS REPEALED AND REENACTED TO READ AS
24 FOLLOWS:

25 *The Ninetieth Representative District shall consist of the following territory:*

26 *County: Clay KY*

27 *County: Estill KY*

UNOFFICIAL COPY

22 RS BR 1261

1 County: Lee KY

2 County: Owsley KY

3 ➔SECTION 91. KRS 5.291 IS REPEALED AND REENACTED TO READ AS
4 FOLLOWS:

5 *The Ninety-first Representative District shall consist of the following territory:*

6 County: Breathitt KY

7 County: Magoffin KY

8 County: Powell KY

9 County: Wolfe KY

10 ➔SECTION 92. KRS 5.292 IS REPEALED AND REENACTED TO READ AS
11 FOLLOWS:

12 *The Ninety-second Representative District shall consist of the following territory:*

13 County: Madison KY (part)

14 A101 - Big Hill-Blue Lick

15 A102 - East Berea

16 A103 - Gay-Stephens

17 A104 - North Berea

18 A105 - South Berea

19 A106 - West Berea-Mayde

20 A107 - Clay

21 A108 - Silver Creek

22 A109 - Bobtown Redlick

23 A110 - Walker Branch

24 B104 - Newby Jones-Valley View

25 B108 - North Whitehall-Daniel Bo

26 B109 - South Whitehall-Daniel Bo

27 B110 - Forest Hill

UNOFFICIAL COPY

22 RS BR 1261

1 *B111 - Clays Ferry*

2 *C101 - Lost Fork*

3 *C106 - Brassfield Bearwallow (part)*

4 *211510111031024, 211510111032008, 211510111032009,*

5 *211510111032010, 211510111032011, 211510111032012,*

6 *211510111032013, 211510111032014, 211510111032015,*

7 *211510111032016*

8 *C107 - Moberly*

9 *D101 - Tevis Cottonburg Poosey*

10 *D102 - Burnam Highpoint*

11 *D103 - Menelaus Todd West*

12 *D104 - Menelaus Todd East*

13 *D106 - Kingston*

14 *D107 - Army Depot*

15 *D108 - Battlefield*

16 ➔SECTION 93. KRS 5.293 IS REPEALED AND REENACTED TO READ AS
17 FOLLOWS:

18 *The Ninety-third Representative District shall consist of the following territory:*

19 *County: Pike KY (part)*

20 *A101 - Bessie Riddle Arnold*

21 *A102 - Hurricane*

22 *A103 - Pikeville High School*

23 *A104 - Lower Pike*

24 *A105 - Myers Towers*

25 *A106 - Coal Run*

26 *A107 - By Pass*

27 *A108 - Mullins School*

UNOFFICIAL COPY

22 RS BR 1261

- 1 *A109 - Brushy*
- 2 *A110 - Lower Johns Creek*
- 3 *B107 - Island Creek*
- 4 *C101 - Mouthcard*
- 5 *C102 - Upper Elkhorn*
- 6 *C103 - Elkhorn City Hall*
- 7 *C104 - Belcher*
- 8 *C105 - Raccoon*
- 9 *C106 - Rasnick*
- 10 *C107 - Lick Creek*
- 11 *C108 - Grapevine*
- 12 *C109 - Feds Creek*
- 13 *C110 - Looney*
- 14 *C111 - Burning Fork*
- 15 *C112 - Stone Coal*
- 16 *D101 - Millard*
- 17 *D102 - Greasy Creek (part)*
- 18 *211959311021000, 211959311021001, 211959311021002,*
- 19 *211959311021014, 211959311021015, 211959311021024*
- 20 *D103 - Upper Chloe*
- 21 *D104 - Marrowbone*
- 22 *D106 - New Shelby*
- 23 *D107 - Garden Village*
- 24 *D110 - York*
- 25 *D111 - Ashcamp*
- 26 *E101 - Phelps*
- 27 *E102 - Blackberry*

UNOFFICIAL COPY

22 RS BR 1261

- 1 *E103 - Deskins*
- 2 *E104 - Freeburn*
- 3 *E105 - Majestic*
- 4 *E106 - Wolford*
- 5 *E107 - Meta*
- 6 *E108 - Joes Creek*
- 7 *E109 - Mccarr*
- 8 *F101 - Belfry*
- 9 *F102 - Lower Big Creek*
- 10 *F103 - Dr. J. E. Johnson*
- 11 *F104 - Bevins School*
- 12 *F105 - Runyon*
- 13 *F106 - Turkey Creek*
- 14 *F107 - Huddy*
- 15 *F108 - Old Pond*
- 16 ➔SECTION 94. KRS 5.294 IS REPEALED AND REENACTED TO READ AS
- 17 FOLLOWS:
- 18 *The Ninety-fourth Representative District shall consist of the following territory:*
- 19 *County: Knott KY*
- 20 *County: Letcher KY*
- 21 *County: Pike KY (part)*
- 22 *B101 - Caney*
- 23 *B102 - Yeager*
- 24 *B103 - Old Shelby*
- 25 *B104 - Long Fork*
- 26 *B105 - Dorton*
- 27 *B106 - Elwood*

UNOFFICIAL COPY

22 RS BR 1261

1
2
3
4
5
6
7
8
9
10
11
12
13
14
15
16
17
18
19
20
21
22
23
24
25
26
27

D102 - Greasy Creek (part)

- 211959311021025, 211959311021026, 211959311021027,
- 211959311021028, 211959311021029, 211959311021030,
- 211959311021031, 211959311021032, 211959311021043,
- 211959311022009, 211959311022010, 211959311022011,
- 211959311022012, 211959311022013, 211959311023007,
- 211959311023014, 211959311023015, 211959311023016,
- 211959311023018, 211959311023019

D105 - Rockhouse

D108 - Henry Clay

D109 - Hellier

➔SECTION 95. KRS 5.295 IS REPEALED AND REENACTED TO READ AS
FOLLOWS:

The Ninety-fifth Representative District shall consist of the following territory:

County: Floyd KY

County: Martin KY

➔SECTION 96. KRS 5.296 IS REPEALED AND REENACTED TO READ AS
FOLLOWS:

The Ninety-sixth Representative District shall consist of the following territory:

County: Boyd KY (part)

A105 - Rush

A109 - East Fork

A118 - Fannin 1

A119 - Fannin 2

A121 - Cannonsburg

C102 - Princess

C103 - Kyova

UNOFFICIAL COPY

22 RS BR 1261

1 County: Carter KY

2 County: Lewis KY

3 ➔SECTION 97. KRS 5.297 IS REPEALED AND REENACTED TO READ AS
4 FOLLOWS:

5 The Ninety-seventh Representative District shall consist of the following territory:

6 County: Elliott KY

7 County: Johnson KY

8 County: Morgan KY

9 ➔SECTION 98. KRS 5.298 IS REPEALED AND REENACTED TO READ AS
10 FOLLOWS:

11 The Ninety-eighth Representative District shall consist of the following territory:

12 County: Boyd KY (part)

13 A122 - Marsh Run

14 B119 - Rice # 2

15 C104 - Hoods Creek

16 C110 - Pyramid

17 C111 - Willow

18 C112 - Sandy Creek

19 C113 - Green Hill

20 C114 - Meads 1

21 C115 - Rockdale-Summitt

22 C116 - Winslow-Ironville

23 C117 - Meads 2

24 County: Greenup KY

25 ➔SECTION 99. KRS 5.299 IS REPEALED AND REENACTED TO READ AS
26 FOLLOWS:

27 The Ninety-ninth Representative District shall consist of the following territory:

UNOFFICIAL COPY

22 RS BR 1261

1 **County: Fleming KY**

2 **County: Nicholas KY**

3 **County: Rowan KY**

4 ➔ SECTION 100. KRS 5.300 IS REPEALED AND REENACTED TO READ AS
5 FOLLOWS:

6 **The One Hundredth Representative District shall consist of the following territory:**

7 **County: Boyd KY (part)**

8 **A101 - Catlettsburg**

9 **A106 - Ashland Oil**

10 **A107 - England Hill**

11 **A108 - Durbin**

12 **A110 - Elmwood-Hill Top**

13 **A111 - Gartrell**

14 **A113 - Gartin**

15 **A114 - Carp**

16 **A115 - South Ashland**

17 **A116 - Ratcliff**

18 **B101 - Central**

19 **B102 - Pollard**

20 **B103 - Lewis**

21 **B105 - Debord-Tannery**

22 **B106 - Barber**

23 **B107 - Vincent**

24 **B108 - Mt Adams**

25 **B109 - Prichard**

26 **B110 - Forest Hills**

27 **B114 - Beech**

UNOFFICIAL COPY

22 RS BR 1261

1 ***B115 - Grayson-Springhill***

2 ***B116 - Avondale***

3 ***B117 - Hillendale***

4 ***B118 - Rice # 1***

5 ***B121 - Poage***

6 ***C105 - Fairview***

7 ***C106 - Buckley***

8 ***C107 - Westwood***

9 ***C108 - Millseat***

10 ***C109 - Moore***

11 ***County: Lawrence KY***

12 ➔Section 101. KRS 5.010 is amended to read as follows:

13 For the purpose of this chapter:

14 (1) The boundaries of the legislative districts created by this chapter shall be those
15 shown on the maps generated by the Legislative Research Commission's geographic
16 information system to accompany a redistricting plan enacted into law. The official
17 copies of these maps shall be on file with the State Board of Elections. A duplicate
18 set of maps and associated population information shall be retained by the
19 Legislative Research Commission.

20 (2) (a) Designated precincts are those precincts in existence on ***January 1, 2020***~~July~~
21 ~~15, 2010~~. Precinct boundaries shown in the maps referred to in subsection (1)
22 of this section are taken from county precinct maps and verified and corrected
23 by the Legislative Research Commission staff in consultation with county
24 election officials.

25 (b) Census tracts and blocks shown in the maps referred to in subsection (1) of
26 this section are those utilized for the making of the ***2020***~~2010~~ United States
27 Census.

UNOFFICIAL COPY

22 RS BR 1261

1 (c) Population data utilized for redistricting is the 2020~~[2010]~~ United States
2 Census Pub. L. 94-171 population data that was deemed to be official by the
3 United States Secretary of Commerce on or before July 15, 2021~~[2011]~~, and
4 election precinct population data prepared by the Legislative Research
5 Commission staff from the official Pub. L. 94-171 population data.

6 ➔Section 102. (1) Notwithstanding any other provision of law, effective for the
7 2022 primary and for no other election, the filing deadline for candidates under KRS
8 83A.045, 118.125, 118.165, and 118A.060 shall be February 8, 2022. All nomination
9 papers shall be filed no later than 4 p.m. local time on the last date on which the papers
10 may be filed.

11 (2) Notwithstanding any other provision of law, effective for the 2022 primary
12 and no other election, the time of the drawing for ballot positions and the certification of
13 candidates shall be suspended and shall be held at a time determined by the Secretary of
14 State or the county clerk, as appropriate, following the filing deadline in subsection (1) of
15 this section.

16 (3) Any other necessary election deadlines for the 2022 primary and for no other
17 election, excluding the date of the primary under KRS 118.025, shall be established by
18 the Secretary of State.

19 ➔Section 103. In the legislative districts given in this Act, the single listing of a
20 county or a precinct within a county indicates that all of the territory of that county or
21 precinct is within the specified district.

22 ➔Section 104. County boards of elections shall meet immediately following the
23 effective date of this Act for the purpose of reviewing the district boundaries established
24 by the General Assembly in this Act. In the review process, the county boards of elections
25 shall ensure that each county precinct boundary does not cross the district boundaries
26 established in this Act. If a county board of elections determines that any precinct
27 boundary crosses a district boundary, or is so informed by the State Board of Elections in

UNOFFICIAL COPY

22 RS BR 1261

1 consultation with the Legislative Research Commission, the county board of elections
2 shall issue a proposed precinct establishment order to the State Board of Elections
3 altering the precinct boundary, or creating, dividing, or combining one or more precincts,
4 so that no county precinct boundary crosses any boundary listed in KRS 117.055(1)(a) to
5 (g). Any alteration of precinct boundaries required by this section shall comply with the
6 provisions of KRS 117.055 to 117.058 and shall be completed by the county boards of
7 elections and approved by the State Board of Elections no later than 45 days after the
8 effective date of this Act, KRS 117.055(3), 117.0553, and 117.056 to the contrary
9 notwithstanding. If a county board of elections fails to comply with the requirements of
10 this section, the State Board of Elections shall apply to the Circuit Court of the county for
11 a summary mandatory order requiring the county board to perform the duties of this
12 section and shall not submit claims for payments to the county under KRS 117.343 and
13 117.345 until the State Board in consultation with the Legislative Research Commission
14 determines in writing that the duty has been performed.

15 ➔Section 105. Whereas the districts established by this Act shall be effective for
16 the primary and general elections to be held in 2022, and certain statutory and other
17 deadlines that impact the 2022 primary and general elections occur prior to the normal
18 effective date of legislation enacted at this legislative session, an emergency is declared to
19 exist, and this Act takes effect upon its passage and approval by the Governor or upon its
20 otherwise becoming law.

Exhibit C

UNOFFICIAL COPY

22 RS SB 3/GA

1 AN ACT relating to redistricting and declaring an emergency.

2 *Be it enacted by the General Assembly of the Commonwealth of Kentucky:*

3 **Congressional Plan (C1278B01)**

4 *(Geographic integrity verified: yes)*

5 **Part I - Congressional Plan (C1278B01)**

6 ➔SECTION 1. 118B.110 IS REPEALED AND REENACTED TO READ AS

7 FOLLOWS:

8 **The First Congressional District shall consist of the following territory:**

9 **County: Adair KY**

10 **County: Allen KY**

11 **County: Anderson KY (part)**

12 **E101 - Alton (part)**

13 **210059501011001, 210059501011002, 210059501011003,**

14 **210059501011010, 210059501011018, 210059501012000,**

15 **210059501012001**

16 **E103 - West Alton (part)**

17 **210059501012002, 210059501012003, 210059503001000,**

18 **210059503001001, 210059503001002, 210059503001003,**

19 **210059503001004, 210059503001005, 210059503001006,**

20 **210059503001007, 210059503001009, 210059503001032,**

21 **210059503001033, 210059503001034, 210059503001035**

22 **F102 - Western**

23 **F103 - Rutherford (part)**

24 **210059504001058, 210059504001084, 210059504001086,**

25 **210059504002040, 210059504002041, 210059504002042,**

26 **210059504002043, 210059504002060, 210059504002061,**

27 **210059504002062, 210059504002063, 210059504002064,**

UNOFFICIAL COPY

22 RS SB 3/GA

- 1 210059504002065, 210059504002066, 210059504002067,
- 2 210059504002068, 210059504002069, 210059504002070,
- 3 210059504002071
- 4 *F104 - Birdie (part)*
- 5 210059503001008, 210059503001010, 210059503001011,
- 6 210059503001012, 210059503001013, 210059503001014,
- 7 210059503001015, 210059503001016, 210059503001017,
- 8 210059503001018, 210059503001019, 210059503001020,
- 9 210059503001021, 210059503001022, 210059503001023,
- 10 210059503001024, 210059503001025, 210059503001026,
- 11 210059503001027, 210059503001028, 210059503001029,
- 12 210059503001030, 210059503001031, 210059503001036,
- 13 210059503001037, 210059503001038, 210059503001039,
- 14 210059503001040, 210059503001041, 210059503001042,
- 15 210059503001043, 210059503001044, 210059503001045,
- 16 210059503001046, 210059503001047, 210059503001048,
- 17 210059503001049, 210059503001050, 210059503001051,
- 18 210059503001052, 210059503001053, 210059503001054,
- 19 210059503001055, 210059503001056, 210059503001057,
- 20 210059503001058, 210059503001059, 210059503001060,
- 21 210059503001061, 210059503001066, 210059503001067,
- 22 210059503001068, 210059503001069

23 *County: Ballard KY*

24 *County: Boyle KY*

25 *County: Caldwell KY*

26 *County: Calloway KY*

27 *County: Carlisle KY*

UNOFFICIAL COPY

22 RS SB 3/GA

- 1 County: Casey KY
- 2 County: Christian KY
- 3 County: Clinton KY
- 4 County: Crittenden KY
- 5 County: Cumberland KY
- 6 County: Franklin KY
- 7 County: Fulton KY
- 8 County: Graves KY
- 9 County: Henderson KY
- 10 County: Hickman KY
- 11 County: Hopkins KY
- 12 County: Livingston KY
- 13 County: Logan KY (part)
- 14 A101 - New National Guard Armory
- 15 A104 - Stevenson Elementary Schl
- 16 A105 - Logan Co Crthouse (City)
- 17 B101 - Adairville Middle School
- 18 B102 - Adairville Fire Station
- 19 B103 - Legacy Center
- 20 B104 - Russellville Fire Station
- 21 C101 - Logan Co Crthouse (Cnty)
- 22 C102 - Olmstead Middle School
- 23 C103 - Old National Guard Armory
- 24 C104 - Greenridge Community Cntr
- 25 D101 - Lewisburg School
- 26 D102 - Lewisburg Fire Station
- 27 D103 - Chandlers Elementary

UNOFFICIAL COPY

22 RS SB 3/GA

1
2
3
4
5
6
7
8
9
10
11
12
13
14
15
16
17
18
19
20
21
22
23
24
25
26
27

EI01 - Masonic Lodge

EI02 - Auburn School (part)

- 211419601002051, 211419601002052, 211419601002053,
- 211419601002054, 211419601002056, 211419601002057,
- 211419601002061, 211419601002062, 211419601002063,
- 211419601002064, 211419601002065, 211419601002071,
- 211419601002072, 211419601002073, 211419601002074,
- 211419601002087, 211419601002088, 211419601002090,
- 211419601002091, 211419601003013, 211419603001062,
- 211419603001066, 211419603001067, 211419603001070,
- 211419603001071, 211419603001072, 211419603001073,
- 211419603001074, 211419603001075, 211419603001076

EI03 - Auburn City Hall (part)

- 211419601003006, 211419601003007, 211419601003008,
- 211419601003009, 211419601003010, 211419601003011,
- 211419601003012, 211419601003014, 211419601003015,
- 211419601003020, 211419601003022, 211419601003023,
- 211419601003024, 211419601003025, 211419601003026,
- 211419601003027, 211419601003028, 211419601003029,
- 211419601003030, 211419601003031, 211419601003032,
- 211419601003033, 211419601003034, 211419601003036,
- 211419601003039

F101 - New Natl Guard Armory

F102 - Logan County High School

F103 - Municipal Housing Comm.

County: Lyon KY

County: Marion KY

7443BD76-1FEB-40CB-A71E-CBAEA85EBD6A : 000240 of 000291
Presiding Judge: HON. THOMAS DAWSON WINGATE (648243)
EXH : 000005 of 000052

UNOFFICIAL COPY

22 RS SB 3/GA

- 1 **County: Marshall KY**
- 2 **County: McCracken KY**
- 3 **County: Metcalfe KY**
- 4 **County: Monroe KY**
- 5 **County: Russell KY**
- 6 **County: Simpson KY**
- 7 **County: Taylor KY**
- 8 **County: Todd KY**
- 9 **County: Trigg KY**
- 10 **County: Union KY**
- 11 **County: Washington KY**
- 12 **County: Webster KY**
- 13 ➔ SECTION 2. 118B.120 IS REPEALED AND REENACTED TO READ AS
- 14 FOLLOWS:
- 15 **The Second Congressional District shall consist of the following territory:**
- 16 **County: Barren KY**
- 17 **County: Breckinridge KY**
- 18 **County: Bullitt KY**
- 19 **County: Butler KY**
- 20 **County: Daviess KY**
- 21 **County: Edmonson KY**
- 22 **County: Grayson KY**
- 23 **County: Green KY**
- 24 **County: Hancock KY**
- 25 **County: Hardin KY**
- 26 **County: Hart KY**
- 27 **County: Jefferson KY (part)**

UNOFFICIAL COPY

22 RS SB 3/GA

1 **B153 - Precinct 153 29 District**

2 **B158 - Precinct 158 29 District**

3 **B159 - Precinct 159 29 District (part)**

4 **211110116033001**

5 **B161 - Precinct 161 29 District**

6 **B162 - Precinct 162 29 District (part)**

7 **211110116031011, 211110116031012, 211110116031013,**

8 **211110116031014, 211110116031015, 211110116032005,**

9 **211110116032006, 211110116032010, 211110116032011,**

10 **211110116032012, 211110116032013, 211110116032014,**

11 **211110116032015, 211110116032016, 211110116032017,**

12 **211110116032018, 211110116032041, 211110116032054,**

13 **211110117083004, 211110117083009**

14 **B175 - Precinct 175 29 District (part)**

15 **211110117083001**

16 **B177 - Precinct 177 29 District**

17 **VI02 - Precinct 102 36 District (part)**

18 **211110115202012, 211110116041016, 211110116041017,**

19 **211110116041018**

20 **VI03 - Precinct 103 36 District**

21 **VI04 - Precinct 104 36 District**

22 **VI05 - Precinct 105 36 District (part)**

23 **211110116041008, 211110116041009, 211110116041010,**

24 **211110116041011, 211110116041012, 211110116041013,**

25 **211110116041014, 211110116041015, 211110116041029,**

26 **211110116041031, 211110116041032, 211110116041033,**

27 **211110116041034, 211110116041037, 211110116041038,**

UNOFFICIAL COPY

22 RS SB 3/GA

1 211110116041039, 211110116041040, 211110116041041,

2 211110116041043, 211110116041044, 211110116041045,

3 211110116042000, 211110116042001, 211110116042002,

4 211110116042003, 211110116042004, 211110116042005,

5 211110116042006, 211110116042007, 211110116042011,

6 211110116061028, 211110116061029, 211110116061030,

7 211110116061031, 211110116061034, 211110116061035,

8 211110116061039

9 *VI07 - Precinct 107 36 District*

10 *VI08 - Precinct 108 36 District*

11 *VI10 - Precinct 110 36 District*

12 *VI11 - Precinct 111 36 District*

13 *VI12 - Precinct 112 36 District*

14 *VI13 - Precinct 113 36 District (part)*

15 211110116051000, 211110116051001, 211110116051002,

16 211110116051003, 211110116051004, 211110116051005,

17 211110116051006, 211110116051007, 211110116051008,

18 211110116051009, 211110116051010, 211110116052009,

19 211110116052012, 211110116052013, 211110116061008,

20 211110116061009, 211110116061010, 211110116061011,

21 211110116061012, 211110116061013, 211110116061014,

22 211110116061015, 211110116061016, 211110116061017,

23 211110116061018, 211110116061019, 211110116061036,

24 211110116061037, 211110116061038, 211110116061040

25 *VI14 - Precinct 114 36 District*

26 *VI19 - Precinct 119 36 District (part)*

27 211110116061021, 211110116061022, 211110116061023,

UNOFFICIAL COPY

22 RS SB 3/GA

1 211110116061024, 211110116061026, 211110116061033

2 VI21 - Precinct 121 36 District

3 VI24 - Precinct 124 36 District (part)

4 211110103162006, 211110103162007

5 VI25 - Precinct 125 36 District

6 VI27 - Precinct 127 36 District (part)

7 211110103161007, 211110103161008, 211110103161009,

8 211110103161016, 211110103161017, 211110103161018,

9 211110103161019, 211110103162001, 211110103162002,

10 211110103162008, 211110103162009, 211110103162010,

11 211110103162011, 211110103162013, 211110103162014,

12 211110103162015, 211110103162016, 211110103162017,

13 211110103163004, 211110103163005, 211110103163010,

14 211110103163011, 211110103163012, 211110103163013,

15 211110103163016

16 VI29 - Precinct 129 36 District

17 VI31 - Precinct 131 36 District

18 County: Larue KY

19 County: Logan KY (part)

20 EI02 - Auburn School (part)

21 211419601001008, 211419601001009, 211419601001010,

22 211419601001011, 211419601001012, 211419601001013,

23 211419601001014, 211419601001015, 211419601001016,

24 211419601001017, 211419601001018, 211419601001019,

25 211419601001020, 211419601001021, 211419601001022,

26 211419601001023, 211419601001024, 211419601001025,

27 211419601001026, 211419601001027, 211419601001028,

7443BD76-1FEB-40CB-A71E-CBAEA85EBD6A : 000244 of 000291
Presiding Judge: HON. THOMAS DAWSON WINGATE (648243)
EXH : 000009 of 000052

UNOFFICIAL COPY

22 RS SB 3/GA

- 1 211419601001029, 211419601001030, 211419601001031,
- 2 211419601001032, 211419601001033, 211419601001034,
- 3 211419601001035, 211419601001036, 211419601001037,
- 4 211419601001038, 211419601001039, 211419601001045,
- 5 211419601001049, 211419601001050, 211419601001051,
- 6 211419601001052, 211419601001053, 211419601001054,
- 7 211419601001055, 211419601001056, 211419601001057,
- 8 211419601001058, 211419601001059, 211419601001060,
- 9 211419601001061, 211419601001062, 211419601001063,
- 10 211419601001064, 211419601001065, 211419601001066,
- 11 211419601001067, 211419601001068, 211419601001069,
- 12 211419601001070, 211419601001071, 211419601001072,
- 13 211419601001073, 211419601001074, 211419601001075,
- 14 211419601001076, 211419601001077, 211419601001087,
- 15 211419601001088, 211419601001090, 211419601001091,
- 16 211419601001092, 211419601001093, 211419601001094,
- 17 211419601001095, 211419601001096, 211419601001097,
- 18 211419601001098, 211419601001099, 211419601001100,
- 19 211419601001101, 211419601001102, 211419601001103,
- 20 211419601001104, 211419601001105, 211419601001106,
- 21 211419601001107, 211419601001108, 211419601001109,
- 22 211419601001110, 211419601001112, 211419601001113,
- 23 211419601001114, 211419601001116, 211419601002055,
- 24 211419601002059, 211419601002060, 211419601002066,
- 25 211419601002067, 211419601002068, 211419601002069,
- 26 211419601002070, 211419601002075, 211419601002076,
- 27 211419601002077, 211419601002078, 211419601002079,

UNOFFICIAL COPY

22 RS SB 3/GA

1 211419601002080, 211419601002081, 211419601002082,
 2 211419601002083, 211419601002084, 211419601002085,
 3 211419601002086, 211419601002089, 211419601002093

E103 - Auburn City Hall (part)

4
 5 211419601001078, 211419601001079, 211419601001080,
 6 211419601001081, 211419601001082, 211419601001083,
 7 211419601001084, 211419601001085, 211419601001086,
 8 211419601001089, 211419601001115, 211419601003000,
 9 211419601003001, 211419601003002, 211419601003003,
 10 211419601003004, 211419601003005, 211419601003016,
 11 211419601003017, 211419601003037, 211419601003038

County: McLean KY

County: Meade KY

County: Muhlenberg KY

County: Nelson KY (part)

A101 - A1

A102 - A2

A103 - A3

A104 - A4

A105 - A5 (part)

21 211799304001035, 211799304001036, 211799304001037,
 22 211799304001038, 211799304001039, 211799304001040,
 23 211799304001041, 211799304001042, 211799304002024,
 24 211799304002025, 211799304002026, 211799304002027,
 25 211799304002028, 211799304002029, 211799304002030,
 26 211799304002031, 211799304002032, 211799304002054,
 27 211799305001008, 211799305001009, 211799305001010,

UNOFFICIAL COPY

22 RS SB 3/GA

1 211799305001011, 211799305001012, 211799305001013,
 2 211799305001014, 211799305001015, 211799305001016,
 3 211799305001017, 211799305001018, 211799305001019,
 4 211799305001020, 211799305001021, 211799305001022,
 5 211799305001023, 211799305001024, 211799305001025,
 6 211799305001026, 211799305001027, 211799305001028,
 7 211799305001029, 211799305001030, 211799305001031,
 8 211799305001032, 211799305001033, 211799305001034,
 9 211799305001035, 211799305001036

10 **B102 - B2**

11 **B103 - B3 (part)**

12 211799304001000, 211799304001001, 211799304001002,
 13 211799304001003, 211799304001005, 211799304001008,
 14 211799304001021, 211799304001022, 211799304001023,
 15 211799304001024, 211799304001025, 211799304001026,
 16 211799304001027, 211799304001028, 211799304001029,
 17 211799304001033, 211799304001034, 211799305001000,
 18 211799305003026, 211799305003027

19 **C101 - C1**

20 **C102 - C2**

21 **C103 - C3**

22 **C104 - C4**

23 **C105 - C5**

24 **D101 - D1**

25 **D105 - D5 (part)**

26 211799302011008, 211799302011016, 211799302011020,
 27 211799303011002, 211799303011003, 211799303011004,

UNOFFICIAL COPY

22 RS SB 3/GA

1 211799303011008, 211799303011021, 211799303011058,

2 211799303011059, 211799303011060

3 E105 - E5 (part)

4 211799303044007

5 County: Ohio KY

6 County: Warren KY

7 ➔SECTION 3. 118B.130 IS REPEALED AND REENACTED TO READ AS

8 FOLLOWS:

9 The Third Congressional District shall consist of the following territory:

10 County: Jefferson KY (part)

11 A105 - Precinct 105 28 District

12 A107 - Precinct 107 28 District

13 A108 - Precinct 108 28 District

14 A111 - Precinct 111 28 District

15 A113 - Precinct 113 28 District

16 A114 - Precinct 114 28 District

17 A115 - Precinct 115 28 District

18 A118 - Precinct 118 28 District

19 A119 - Precinct 119 28 District

20 A121 - Precinct 121 28 District

21 A123 - Precinct 123 28 District

22 A124 - Precinct 124 28 District

23 A125 - Precinct 125 28 District

24 A126 - Precinct 126 28 District

25 A127 - Precinct 127 28 District

26 A128 - Precinct 128 28 District

27 A129 - Precinct 129 28 District

UNOFFICIAL COPY

22 RS SB 3/GA

- 1 *A130 - Precinct 130 28 District*
- 2 *A131 - Precinct 131 28 District*
- 3 *A134 - Precinct 134 28 District*
- 4 *A135 - Precinct 135 28 District*
- 5 *A136 - Precinct 136 28 District*
- 6 *A139 - Precinct 139 28 District*
- 7 *A140 - Precinct 140 28 District*
- 8 *A141 - Precinct 141 28 District*
- 9 *A142 - Precinct 142 28 District*
- 10 *A143 - Precinct 143 28 District*
- 11 *B124 - Precinct 124 29 District*
- 12 *B132 - Precinct 132 29 District*
- 13 *B133 - Precinct 133 29 District*
- 14 *B134 - Precinct 134 29 District*
- 15 *B149 - Precinct 149 29 District*
- 16 *B151 - Precinct 151 29 District*
- 17 *B154 - Precinct 154 29 District*
- 18 *B155 - Precinct 155 29 District*
- 19 *B156 - Precinct 156 29 District*
- 20 *B157 - Precinct 157 29 District*
- 21 *B159 - Precinct 159 29 District (part)*
- 22 *211110115192000, 211110115192001, 211110115192002,*
- 23 *211110115192003, 211110115192004, 211110115192005,*
- 24 *211110115192006, 211110115192007, 211110115192008,*
- 25 *211110115192009, 211110116033000, 211110116033002,*
- 26 *211110116033003, 211110116033004, 211110116033005,*
- 27 *211110116033006*

UNOFFICIAL COPY

22 RS SB 3/GA

1 **BI60 - Precinct 160 29 District**

2 **BI62 - Precinct 162 29 District (part)**

3 **211110117093000, 211110117093011**

4 **BI63 - Precinct 163 29 District**

5 **BI66 - Precinct 166 29 District**

6 **BI68 - Precinct 168 29 District**

7 **BI69 - Precinct 169 29 District**

8 **BI70 - Precinct 170 29 District**

9 **BI72 - Precinct 172 29 District**

10 **BI73 - Precinct 173 29 District**

11 **BI75 - Precinct 175 29 District (part)**

12 **211110117083000, 211110117083002, 211110117083003,**

13 **211110117083005, 211110117083006, 211110117083007,**

14 **211110117083008, 211110117083010, 211110117084000,**

15 **211110117084001, 211110117084012, 211110117084013**

16 **BI81 - Precinct 181 29 District**

17 **BI82 - Precinct 182 29 District**

18 **BI83 - Precinct 183 29 District**

19 **BI84 - Precinct 184 29 District**

20 **BI85 - Precinct 185 29 District**

21 **CI01 - Precinct 101 30 District**

22 **CI02 - Precinct 102 30 District**

23 **CI03 - Precinct 103 30 District**

24 **CI04 - Precinct 104 30 District**

25 **CI05 - Precinct 105 30 District**

26 **CI06 - Precinct 106 30 District**

27 **CI08 - Precinct 108 30 District**

UNOFFICIAL COPY

22 RS SB 3/GA

- 1 *CI09 - Precinct 109 30 District*
- 2 *CI10 - Precinct 110 30 District*
- 3 *CI11 - Precinct 111 30 District*
- 4 *CI13 - Precinct 113 30 District*
- 5 *CI15 - Precinct 115 30 District*
- 6 *CI22 - Precinct 122 30 District*
- 7 *CI23 - Precinct 123 30 District*
- 8 *CI24 - Precinct 124 30 District*
- 9 *CI25 - Precinct 125 30 District*
- 10 *CI26 - Precinct 126 30 District*
- 11 *CI28 - Precinct 128 30 District*
- 12 *CI29 - Precinct 129 30 District*
- 13 *CI30 - Precinct 130 30 District*
- 14 *CI31 - Precinct 131 30 District*
- 15 *CI33 - Precinct 133 30 District*
- 16 *CI34 - Precinct 134 30 District*
- 17 *CI35 - Precinct 135 30 District*
- 18 *CI36 - Precinct 136 30 District*
- 19 *CI37 - Precinct 137 30 District*
- 20 *CI38 - Precinct 138 30 District*
- 21 *CI39 - Precinct 139 30 District*
- 22 *CI41 - Precinct 141 30 District*
- 23 *CI42 - Precinct 142 30 District*
- 24 *CI43 - Precinct 143 30 District*
- 25 *CI44 - Precinct 144 30 District*
- 26 *CI45 - Precinct 145 30 District*
- 27 *CI46 - Precinct 146 30 District*

UNOFFICIAL COPY

22 RS SB 3/GA

- 1 *C147 - Precinct 147 30 District*
- 2 *C148 - Precinct 148 30 District*
- 3 *C149 - Precinct 149 30 District*
- 4 *C150 - Precinct 150 30 District*
- 5 *C151 - Precinct 151 30 District*
- 6 *D101 - Precinct 101 31 District*
- 7 *D104 - Precinct 104 31 District*
- 8 *D106 - Precinct 106 31 District*
- 9 *D108 - Precinct 108 31 District*
- 10 *D109 - Precinct 109 31 District*
- 11 *D110 - Precinct 110 31 District*
- 12 *D113 - Precinct 113 31 District*
- 13 *D114 - Precinct 114 31 District*
- 14 *D115 - Precinct 115 31 District*
- 15 *D116 - Precinct 116 31 District*
- 16 *D117 - Precinct 117 31 District*
- 17 *D120 - Precinct 120 31 District*
- 18 *D121 - Precinct 121 31 District*
- 19 *D122 - Precinct 122 31 District*
- 20 *D126 - Precinct 126 31 District*
- 21 *D129 - Precinct 129 31 District*
- 22 *D130 - Precinct 130 31 District*
- 23 *D131 - Precinct 131 31 District*
- 24 *D132 - Precinct 132 31 District*
- 25 *D135 - Precinct 135 31 District*
- 26 *D136 - Precinct 136 31 District*
- 27 *D137 - Precinct 137 31 District*

UNOFFICIAL COPY

22 RS SB 3/GA

- 1 *D138 - Precinct 138 31 District*
- 2 *D139 - Precinct 139 31 District*
- 3 *D140 - Precinct 140 31 District*
- 4 *D141 - Precinct 141 31 District*
- 5 *D142 - Precinct 142 31 District*
- 6 *D144 - Precinct 144 31 District*
- 7 *D145 - Precinct 145 31 District*
- 8 *E139 - Precinct 139 32 District*
- 9 *E141 - Precinct 141 32 District*
- 10 *E142 - Precinct 142 32 District*
- 11 *E143 - Precinct 143 32 District*
- 12 *E144 - Precinct 144 32 District*
- 13 *E145 - Precinct 145 32 District*
- 14 *E148 - Precinct 148 32 District*
- 15 *E152 - Precinct 152 32 District*
- 16 *E154 - Precinct 154 32 District*
- 17 *E155 - Precinct 155 32 District*
- 18 *E157 - Precinct 157 32 District*
- 19 *E158 - Precinct 158 32 District*
- 20 *E159 - Precinct 159 32 District*
- 21 *E160 - Precinct 160 32 District*
- 22 *E161 - Precinct 161 32 District*
- 23 *E162 - Precinct 162 32 District*
- 24 *E163 - Precinct 163 32 District*
- 25 *E164 - Precinct 164 32 District*
- 26 *E165 - Precinct 165 32 District*
- 27 *E166 - Precinct 166 32 District*

UNOFFICIAL COPY

22 RS SB 3/GA

- 1 *E167 - Precinct 167 32 District*
- 2 *E168 - Precinct 168 32 District*
- 3 *E169 - Precinct 169 32 District*
- 4 *E171 - Precinct 171 32 District*
- 5 *E173 - Precinct 173 32 District*
- 6 *E175 - Precinct 175 32 District*
- 7 *E176 - Precinct 176 32 District*
- 8 *E177 - Precinct 177 32 District*
- 9 *E178 - Precinct 178 32 District*
- 10 *E179 - Precinct 179 32 District*
- 11 *E180 - Precinct 180 32 District*
- 12 *E181 - Precinct 181 32 District*
- 13 *E182 - Precinct 182 32 District*
- 14 *E183 - Precinct 183 32 District*
- 15 *E184 - Precinct 184 32 District*
- 16 *E185 - Precinct 185 32 District*
- 17 *F106 - Precinct 106 33 District*
- 18 *F145 - Precinct 145 33 District*
- 19 *F151 - Precinct 151 33 District*
- 20 *F152 - Precinct 152 33 District*
- 21 *F153 - Precinct 153 33 District*
- 22 *F154 - Precinct 154 33 District*
- 23 *F155 - Precinct 155 33 District*
- 24 *F156 - Precinct 156 33 District*
- 25 *F158 - Precinct 158 33 District*
- 26 *F161 - Precinct 161 33 District*
- 27 *F163 - Precinct 163 33 District*

UNOFFICIAL COPY

22 RS SB 3/GA

- 1 *F164 - Precinct 164 33 District*
- 2 *F166 - Precinct 166 33 District*
- 3 *F167 - Precinct 167 33 District*
- 4 *F169 - Precinct 169 33 District*
- 5 *F170 - Precinct 170 33 District*
- 6 *F171 - Precinct 171 33 District*
- 7 *F172 - Precinct 172 33 District*
- 8 *F176 - Precinct 176 33 District*
- 9 *F179 - Precinct 179 33 District*
- 10 *F180 - Precinct 180 33 District*
- 11 *F181 - Precinct 181 33 District*
- 12 *F182 - Precinct 182 33 District*
- 13 *F183 - Precinct 183 33 District*
- 14 *F184 - Precinct 184 33 District*
- 15 *F185 - Precinct 185 33 District*
- 16 *F186 - Precinct 186 33 District*
- 17 *F187 - Precinct 187 33 District*
- 18 *G103 - Precinct 103 34 District*
- 19 *G104 - Precinct 104 34 District*
- 20 *G106 - Precinct 106 34 District*
- 21 *G107 - Precinct 107 34 District*
- 22 *G108 - Precinct 108 34 District*
- 23 *G109 - Precinct 109 34 District*
- 24 *G111 - Precinct 111 34 District*
- 25 *G112 - Precinct 112 34 District*
- 26 *G116 - Precinct 116 34 District*
- 27 *G117 - Precinct 117 34 District*

UNOFFICIAL COPY

22 RS SB 3/GA

- 1 *G119 - Precinct 119 34 District*
- 2 *G120 - Precinct 120 34 District*
- 3 *G121 - Precinct 121 34 District*
- 4 *G122 - Precinct 122 34 District*
- 5 *G123 - Precinct 123 34 District*
- 6 *G124 - Precinct 124 34 District*
- 7 *G126 - Precinct 126 34 District*
- 8 *G129 - Precinct 129 34 District*
- 9 *G140 - Precinct 140 34 District*
- 10 *G141 - Precinct 141 34 District*
- 11 *G142 - Precinct 142 34 District*
- 12 *G143 - Precinct 143 34 District*
- 13 *G144 - Precinct 144 34 District*
- 14 *G145 - Precinct 145 34 District*
- 15 *G146 - Precinct 146 34 District*
- 16 *G147 - Precinct 147 34 District*
- 17 *G148 - Precinct 148 34 District*
- 18 *G149 - Precinct 149 34 District*
- 19 *G150 - Precinct 150 34 District*
- 20 *G151 - Precinct 151 34 District*
- 21 *G154 - Precinct 154 34 District*
- 22 *G155 - Precinct 155 34 District*
- 23 *G156 - Precinct 156 34 District*
- 24 *G157 - Precinct 157 34 District*
- 25 *G158 - Precinct 158 34 District*
- 26 *G159 - Precinct 159 34 District*
- 27 *G160 - Precinct 160 34 District*

UNOFFICIAL COPY

22 RS SB 3/GA

- 1 *G161 - Precinct 161 34 District*
- 2 *G162 - Precinct 162 34 District*
- 3 *G163 - Precinct 163 34 District*
- 4 *G164 - Precinct 164 34 District*
- 5 *G165 - Precinct 165 34 District*
- 6 *G166 - Precinct 166 34 District*
- 7 *G167 - Precinct 167 34 District*
- 8 *G168 - Precinct 168 34 District*
- 9 *G169 - Precinct 169 34 District*
- 10 *H102 - Precinct 102 35 District*
- 11 *H103 - Precinct 103 35 District*
- 12 *H105 - Precinct 105 35 District*
- 13 *H106 - Precinct 106 35 District*
- 14 *H109 - Precinct 109 35 District*
- 15 *H110 - Precinct 110 35 District*
- 16 *H111 - Precinct 111 35 District*
- 17 *H112 - Precinct 112 35 District*
- 18 *H113 - Precinct 113 35 District*
- 19 *H114 - Precinct 114 35 District*
- 20 *H115 - Precinct 115 35 District*
- 21 *H116 - Precinct 116 35 District*
- 22 *H117 - Precinct 117 35 District*
- 23 *H118 - Precinct 118 35 District*
- 24 *H120 - Precinct 120 35 District*
- 25 *H121 - Precinct 121 35 District*
- 26 *H123 - Precinct 123 35 District*
- 27 *H124 - Precinct 124 35 District*

UNOFFICIAL COPY

22 RS SB 3/GA

- 1 *H125 - Precinct 125 35 District*
- 2 *H126 - Precinct 126 35 District*
- 3 *H127 - Precinct 127 35 District*
- 4 *H130 - Precinct 130 35 District*
- 5 *H131 - Precinct 131 35 District*
- 6 *H132 - Precinct 132 35 District*
- 7 *H133 - Precinct 133 35 District*
- 8 *H138 - Precinct 138 35 District*
- 9 *H141 - Precinct 141 35 District*
- 10 *H144 - Precinct 144 35 District*
- 11 *H145 - Precinct 145 35 District*
- 12 *H146 - Precinct 146 35 District*
- 13 *H147 - Precinct 147 35 District*
- 14 *H148 - Precinct 148 35 District*
- 15 *H150 - Precinct 150 35 District*
- 16 *H151 - Precinct 151 35 District*
- 17 *H152 - Precinct 152 35 District*
- 18 *H153 - Precinct 153 35 District*
- 19 *H154 - Precinct 154 35 District*
- 20 *H155 - Precinct 155 35 District*
- 21 *H156 - Precinct 156 35 District*
- 22 *H157 - Precinct 157 35 District*
- 23 *H158 - Precinct 158 35 District*
- 24 *H159 - Precinct 159 35 District*
- 25 *H160 - Precinct 160 35 District*
- 26 *H161 - Precinct 161 35 District*
- 27 *H162 - Precinct 162 35 District*

UNOFFICIAL COPY

22 RS SB 3/GA

- 1 *I107 - Precinct 107 37 District*
- 2 *I109 - Precinct 109 37 District*
- 3 *I110 - Precinct 110 37 District*
- 4 *I111 - Precinct 111 37 District*
- 5 *I112 - Precinct 112 37 District*
- 6 *I115 - Precinct 115 37 District*
- 7 *I120 - Precinct 120 37 District*
- 8 *I122 - Precinct 122 37 District*
- 9 *I123 - Precinct 123 37 District*
- 10 *I124 - Precinct 124 37 District*
- 11 *I125 - Precinct 125 37 District*
- 12 *I126 - Precinct 126 37 District*
- 13 *I130 - Precinct 130 37 District*
- 14 *I133 - Precinct 133 37 District*
- 15 *I135 - Precinct 135 37 District*
- 16 *I138 - Precinct 138 37 District*
- 17 *I140 - Precinct 140 37 District*
- 18 *I141 - Precinct 141 37 District*
- 19 *I142 - Precinct 142 37 District*
- 20 *I143 - Precinct 143 37 District*
- 21 *I144 - Precinct 144 37 District*
- 22 *I145 - Precinct 145 37 District*
- 23 *I146 - Precinct 146 37 District*
- 24 *I147 - Precinct 147 37 District*
- 25 *I148 - Precinct 148 37 District*
- 26 *I149 - Precinct 149 37 District*
- 27 *I150 - Precinct 150 37 District*

UNOFFICIAL COPY

22 RS SB 3/GA

- 1 *J151 - Precinct 151 37 District*
- 2 *J152 - Precinct 152 37 District*
- 3 *J153 - Precinct 153 37 District*
- 4 *J154 - Precinct 154 37 District*
- 5 *J155 - Precinct 155 37 District*
- 6 *J156 - Precinct 156 37 District*
- 7 *J101 - Precinct 101 38 District*
- 8 *J104 - Precinct 104 38 District*
- 9 *J105 - Precinct 105 38 District*
- 10 *J107 - Precinct 107 38 District*
- 11 *J108 - Precinct 108 38 District*
- 12 *J111 - Precinct 111 38 District*
- 13 *J113 - Precinct 113 38 District*
- 14 *J114 - Precinct 114 38 District*
- 15 *J117 - Precinct 117 38 District*
- 16 *J119 - Precinct 119 38 District*
- 17 *J120 - Precinct 120 38 District*
- 18 *J122 - Precinct 122 38 District*
- 19 *J123 - Precinct 123 38 District*
- 20 *J130 - Precinct 130 38 District*
- 21 *J135 - Precinct 135 38 District*
- 22 *J137 - Precinct 137 38 District*
- 23 *J138 - Precinct 138 38 District*
- 24 *J140 - Precinct 140 38 District*
- 25 *J141 - Precinct 141 38 District*
- 26 *J142 - Precinct 142 38 District*
- 27 *J143 - Precinct 143 38 District*

UNOFFICIAL COPY

22 RS SB 3/GA

- 1 *J144 - Precinct 144 38 District*
- 2 *J145 - Precinct 145 38 District*
- 3 *J146 - Precinct 146 38 District*
- 4 *J147 - Precinct 147 38 District*
- 5 *J148 - Precinct 148 38 District*
- 6 *J149 - Precinct 149 38 District*
- 7 *J150 - Precinct 150 38 District*
- 8 *J151 - Precinct 151 38 District*
- 9 *J152 - Precinct 152 38 District*
- 10 *J153 - Precinct 153 38 District*
- 11 *J154 - Precinct 154 38 District*
- 12 *J155 - Precinct 155 38 District*
- 13 *K104 - Precinct 104 40 District*
- 14 *K105 - Precinct 105 40 District*
- 15 *K110 - Precinct 110 40 District*
- 16 *K111 - Precinct 111 40 District*
- 17 *K112 - Precinct 112 40 District*
- 18 *K113 - Precinct 113 40 District*
- 19 *K114 - Precinct 114 40 District*
- 20 *K116 - Precinct 116 40 District*
- 21 *K117 - Precinct 117 40 District*
- 22 *K118 - Precinct 118 40 District*
- 23 *K119 - Precinct 119 40 District*
- 24 *K122 - Precinct 122 40 District*
- 25 *K123 - Precinct 123 40 District*
- 26 *K125 - Precinct 125 40 District*
- 27 *K126 - Precinct 126 40 District*

UNOFFICIAL COPY

22 RS SB 3/GA

- 1 *K127 - Precinct 127 40 District*
- 2 *K128 - Precinct 128 40 District*
- 3 *K129 - Precinct 129 40 District*
- 4 *K130 - Precinct 130 40 District*
- 5 *K131 - Precinct 131 40 District*
- 6 *K132 - Precinct 132 40 District*
- 7 *K133 - Precinct 133 40 District*
- 8 *K134 - Precinct 134 40 District*
- 9 *K135 - Precinct 135 40 District*
- 10 *K136 - Precinct 136 40 District*
- 11 *K137 - Precinct 137 40 District*
- 12 *K138 - Precinct 138 40 District*
- 13 *K139 - Precinct 139 40 District*
- 14 *K140 - Precinct 140 40 District*
- 15 *K141 - Precinct 141 40 District*
- 16 *K142 - Precinct 142 40 District*
- 17 *K143 - Precinct 143 40 District*
- 18 *K144 - Precinct 144 40 District*
- 19 *K145 - Precinct 145 40 District*
- 20 *K146 - Precinct 146 40 District*
- 21 *K147 - Precinct 147 40 District*
- 22 *K148 - Precinct 148 40 District*
- 23 *K149 - Precinct 149 40 District*
- 24 *K150 - Precinct 150 40 District*
- 25 *K151 - Precinct 151 40 District*
- 26 *L104 - Precinct 104 41 District*
- 27 *L108 - Precinct 108 41 District*

7443BD76-1FEB-40CB-A71E-CBAEA85EBD6A : 000262 of 000291
Presiding Judge: HON. THOMAS DAWSON WINGATE (648243)
EXH : 000027 of 000052

UNOFFICIAL COPY

22 RS SB 3/GA

- 1 *L110 - Precinct 110 41 District*
- 2 *L111 - Precinct 111 41 District*
- 3 *L112 - Precinct 112 41 District*
- 4 *L113 - Precinct 113 41 District*
- 5 *L115 - Precinct 115 41 District*
- 6 *L117 - Precinct 117 41 District*
- 7 *L118 - Precinct 118 41 District*
- 8 *L119 - Precinct 119 41 District*
- 9 *L134 - Precinct 134 41 District*
- 10 *L135 - Precinct 135 41 District*
- 11 *L136 - Precinct 136 41 District*
- 12 *L138 - Precinct 138 41 District*
- 13 *L139 - Precinct 139 41 District*
- 14 *L140 - Precinct 140 41 District*
- 15 *L141 - Precinct 141 41 District*
- 16 *L142 - Precinct 142 41 District*
- 17 *L143 - Precinct 143 41 District*
- 18 *L144 - Precinct 144 41 District*
- 19 *L145 - Precinct 145 41 District*
- 20 *L146 - Precinct 146 41 District*
- 21 *L147 - Precinct 147 41 District*
- 22 *L148 - Precinct 148 41 District*
- 23 *L149 - Precinct 149 41 District*
- 24 *L150 - Precinct 150 41 District*
- 25 *L151 - Precinct 151 41 District*
- 26 *L152 - Precinct 152 41 District*
- 27 *L153 - Precinct 153 41 District*

UNOFFICIAL COPY

22 RS SB 3/GA

- 1 *L154 - Precinct 154 41 District*
- 2 *L155 - Precinct 155 41 District*
- 3 *L156 - Precinct 156 41 District*
- 4 *L157 - Precinct 157 41 District*
- 5 *L158 - Precinct 158 41 District*
- 6 *L159 - Precinct 159 41 District*
- 7 *L160 - Precinct 160 41 District*
- 8 *L161 - Precinct 161 41 District*
- 9 *L162 - Precinct 162 41 District*
- 10 *L163 - Precinct 163 41 District*
- 11 *L164 - Precinct 164 41 District*
- 12 *M102 - Precinct 102 42 District*
- 13 *M103 - Precinct 103 42 District*
- 14 *M104 - Precinct 104 42 District*
- 15 *M105 - Precinct 105 42 District*
- 16 *M107 - Precinct 107 42 District*
- 17 *M110 - Precinct 110 42 District*
- 18 *M121 - Precinct 121 42 District*
- 19 *M123 - Precinct 123 42 District*
- 20 *M124 - Precinct 124 42 District*
- 21 *M129 - Precinct 129 42 District*
- 22 *M130 - Precinct 130 42 District*
- 23 *M131 - Precinct 131 42 District*
- 24 *M133 - Precinct 133 42 District*
- 25 *M137 - Precinct 137 42 District*
- 26 *M138 - Precinct 138 42 District*
- 27 *M139 - Precinct 139 42 District*

UNOFFICIAL COPY

22 RS SB 3/GA

- 1 *M140 - Precinct 140 42 District*
- 2 *M141 - Precinct 141 42 District*
- 3 *M142 - Precinct 142 42 District*
- 4 *M143 - Precinct 143 42 District*
- 5 *M144 - Precinct 144 42 District*
- 6 *M145 - Precinct 145 42 District*
- 7 *M146 - Precinct 146 42 District*
- 8 *M147 - Precinct 147 42 District*
- 9 *M148 - Precinct 148 42 District*
- 10 *M149 - Precinct 149 42 District*
- 11 *M150 - Precinct 150 42 District*
- 12 *M159 - Precinct 159 42 District*
- 13 *M160 - Precinct 160 42 District*
- 14 *M162 - Precinct 162 42 District*
- 15 *M163 - Precinct 163 42 District*
- 16 *M164 - Precinct 164 42 District*
- 17 *M165 - Precinct 165 42 District*
- 18 *M166 - Precinct 166 42 District*
- 19 *M167 - Precinct 167 42 District*
- 20 *M168 - Precinct 168 42 District*
- 21 *M169 - Precinct 169 42 District*
- 22 *M170 - Precinct 170 42 District*
- 23 *M171 - Precinct 171 42 District*
- 24 *M172 - Precinct 172 42 District*
- 25 *M173 - Precinct 173 42 District*
- 26 *M174 - Precinct 174 42 District*
- 27 *M175 - Precinct 175 42 District*

UNOFFICIAL COPY

22 RS SB 3/GA

- 1 *N101 - Precinct 101 43 District*
- 2 *N102 - Precinct 102 43 District*
- 3 *N103 - Precinct 103 43 District*
- 4 *N104 - Precinct 104 43 District*
- 5 *N105 - Precinct 105 43 District*
- 6 *N106 - Precinct 106 43 District*
- 7 *N107 - Precinct 107 43 District*
- 8 *N108 - Precinct 108 43 District*
- 9 *N109 - Precinct 109 43 District*
- 10 *N110 - Precinct 110 43 District*
- 11 *N111 - Precinct 111 43 District*
- 12 *N112 - Precinct 112 43 District*
- 13 *N113 - Precinct 113 43 District*
- 14 *N115 - Precinct 115 43 District*
- 15 *N117 - Precinct 117 43 District*
- 16 *N124 - Precinct 124 43 District*
- 17 *N125 - Precinct 125 43 District*
- 18 *N126 - Precinct 126 43 District*
- 19 *N127 - Precinct 127 43 District*
- 20 *N128 - Precinct 128 43 District*
- 21 *N130 - Precinct 130 43 District*
- 22 *N131 - Precinct 131 43 District*
- 23 *N134 - Precinct 134 43 District*
- 24 *N135 - Precinct 135 43 District*
- 25 *N136 - Precinct 136 43 District*
- 26 *N137 - Precinct 137 43 District*
- 27 *N138 - Precinct 138 43 District*

UNOFFICIAL COPY

22 RS SB 3/GA

- 1 *N139 - Precinct 139 43 District*
- 2 *N141 - Precinct 141 43 District*
- 3 *N142 - Precinct 142 43 District*
- 4 *N143 - Precinct 143 43 District*
- 5 *N144 - Precinct 144 43 District*
- 6 *N145 - Precinct 145 43 District*
- 7 *N146 - Precinct 146 43 District*
- 8 *N147 - Precinct 147 43 District*
- 9 *N148 - Precinct 148 43 District*
- 10 *N149 - Precinct 149 43 District*
- 11 *N150 - Precinct 150 43 District*
- 12 *O105 - Precinct 105 44 District*
- 13 *O107 - Precinct 107 44 District*
- 14 *O109 - Precinct 109 44 District*
- 15 *O111 - Precinct 111 44 District*
- 16 *O112 - Precinct 112 44 District*
- 17 *O113 - Precinct 113 44 District*
- 18 *O114 - Precinct 114 44 District*
- 19 *O115 - Precinct 115 44 District*
- 20 *O117 - Precinct 117 44 District*
- 21 *O119 - Precinct 119 44 District*
- 22 *O121 - Precinct 121 44 District*
- 23 *O123 - Precinct 123 44 District*
- 24 *O124 - Precinct 124 44 District*
- 25 *O126 - Precinct 126 44 District*
- 26 *O127 - Precinct 127 44 District*
- 27 *O128 - Precinct 128 44 District*

UNOFFICIAL COPY

22 RS SB 3/GA

- 1 *Q129 - Precinct 129 44 District*
- 2 *Q130 - Precinct 130 44 District*
- 3 *Q131 - Precinct 131 44 District*
- 4 *Q133 - Precinct 133 44 District*
- 5 *Q134 - Precinct 134 44 District*
- 6 *Q135 - Precinct 135 44 District*
- 7 *Q136 - Precinct 136 44 District*
- 8 *Q137 - Precinct 137 44 District*
- 9 *Q138 - Precinct 138 44 District*
- 10 *Q139 - Precinct 139 44 District*
- 11 *Q141 - Precinct 141 44 District*
- 12 *Q142 - Precinct 142 44 District*
- 13 *Q143 - Precinct 143 44 District*
- 14 *Q101 - Precinct 101 46 District*
- 15 *Q103 - Precinct 103 46 District*
- 16 *Q104 - Precinct 104 46 District*
- 17 *Q105 - Precinct 105 46 District*
- 18 *Q107 - Precinct 107 46 District*
- 19 *Q109 - Precinct 109 46 District*
- 20 *Q112 - Precinct 112 46 District*
- 21 *Q113 - Precinct 113 46 District*
- 22 *Q114 - Precinct 114 46 District*
- 23 *Q115 - Precinct 115 46 District*
- 24 *Q116 - Precinct 116 46 District*
- 25 *Q117 - Precinct 117 46 District*
- 26 *Q119 - Precinct 119 46 District*
- 27 *Q122 - Precinct 122 46 District*

UNOFFICIAL COPY

22 RS SB 3/GA

- 1 *Q123 - Precinct 123 46 District*
- 2 *Q124 - Precinct 124 46 District*
- 3 *Q125 - Precinct 125 46 District*
- 4 *Q126 - Precinct 126 46 District*
- 5 *Q127 - Precinct 127 46 District*
- 6 *Q131 - Precinct 131 46 District*
- 7 *Q132 - Precinct 132 46 District*
- 8 *Q134 - Precinct 134 46 District*
- 9 *Q136 - Precinct 136 46 District*
- 10 *Q137 - Precinct 137 46 District*
- 11 *Q138 - Precinct 138 46 District*
- 12 *Q139 - Precinct 139 46 District*
- 13 *S116 - Precinct 116 48 District*
- 14 *S118 - Precinct 118 48 District*
- 15 *S119 - Precinct 119 48 District*
- 16 *S125 - Precinct 125 48 District*
- 17 *S126 - Precinct 126 48 District*
- 18 *S128 - Precinct 128 48 District*
- 19 *S129 - Precinct 129 48 District*
- 20 *S130 - Precinct 130 48 District*
- 21 *S131 - Precinct 131 48 District*
- 22 *S132 - Precinct 132 48 District*
- 23 *S135 - Precinct 135 48 District*
- 24 *S139 - Precinct 139 48 District*
- 25 *S140 - Precinct 140 48 District*
- 26 *S141 - Precinct 141 48 District*
- 27 *S142 - Precinct 142 48 District*

UNOFFICIAL COPY

22 RS SB 3/GA

1 S143 - Precinct 143 48 District

2 S144 - Precinct 144 48 District

3 S146 - Precinct 146 48 District

4 S150 - Precinct 150 48 District

5 S152 - Precinct 152 48 District

6 S153 - Precinct 153 48 District

7 S156 - Precinct 156 48 District

8 S160 - Precinct 160 48 District

9 S161 - Precinct 161 48 District

10 S164 - Precinct 164 48 District

11 S165 - Precinct 165 48 District

12 S166 - Precinct 166 48 District

13 S167 - Precinct 167 48 District

14 S168 - Precinct 168 48 District

15 VI01 - Precinct 101 36 District

16 VI02 - Precinct 102 36 District (part)

17 211110115202004, 211110115202005, 211110115202006,

18 211110115202007, 211110115202009, 211110115202011,

19 211110115203000, 211110115203001, 211110115203002,

20 211110115203003, 211110115203004, 211110115203005,

21 211110115203006, 211110115203007, 211110115203008,

22 211110115203009

23 VI05 - Precinct 105 36 District (part)

24 211110111162000, 211110111162001, 211110111162002,

25 211110111162014, 211110111162015, 211110115202000

26 VI06 - Precinct 106 36 District

27 VI09 - Precinct 109 36 District

UNOFFICIAL COPY

22 RS SB 3/GA

1
2
3
4
5
6
7
8
9
10
11
12
13
14
15
16
17
18
19
20
21
22
23
24
25
26
27

VII3 - Precinct 113 36 District (part)

- 211110116053000, 211110116053002, 211110116053003,
- 211110116053004, 211110116053008, 211110116053009,
- 211110116053010, 211110116053011, 211110116053012,
- 211110116053013, 211110116053014, 211110116053015,
- 211110116053016, 211110116053017, 211110116053018,
- 211110116053019, 211110116053020, 211110116053021,
- 211110116053022, 211110116053023, 211110116053024,
- 211110116053025, 211110116053026, 211110116053027,
- 211110116053028, 211110116053029, 211110116053030,
- 211110116053031, 211110116053032, 211110116053033,
- 211110116053034, 211110116053035, 211110116053037

VII5 - Precinct 115 36 District

VII6 - Precinct 116 36 District

VII7 - Precinct 117 36 District

VII8 - Precinct 118 36 District

VII9 - Precinct 119 36 District (part)

- 211110104071001, 211110104071005, 211110104071006,
- 211110104071007, 211110104071008, 211110104071013,
- 211110104071014, 211110104071015, 211110104071016,
- 211110104071017, 211110104071018, 211110104071019,
- 211110104071020, 211110104071021, 211110104071022,
- 211110104071023, 211110104071024, 211110104071025,
- 211110104071026, 211110104071027, 211110104071028,
- 211110104072029, 211110107062005, 211110111163003,
- 211110111163004, 211110111163005, 211110111163006,
- 211110111163007, 211110111163008, 211110111163009,

7443BD76-1FEB-40CB-A71E-CBAEA85EBD6A : 000271 of 000291
Presiding Judge: HON. THOMAS DAWSON WINGATE (648243)
EXH : 000036 of 000052

UNOFFICIAL COPY

22 RS SB 3/GA

- 1 21110111163010, 21110111163011, 21110111163012,
- 2 21110111163013, 21110111163014, 21110111163015,
- 3 21110111163016, 21110111163017, 21110111163018,
- 4 21110111163019, 21110111163020, 21110111163021,
- 5 21110111163022, 21110111163023, 21110111163024,
- 6 21110111163025, 21110111163026, 21110111163027,
- 7 21110111163028, 21110111163029, 21110111163030,
- 8 21110111163031, 21110111163032, 21110111163033,
- 9 21110111163036, 21110111163037, 21110111163039,
- 10 21110111163040, 21110111163041, 21110111163042,
- 11 21110111163043, 21110111163044, 21110111163045,
- 12 21110111163046, 21110111163047, 21110111163048,
- 13 21110111163049, 21110111163050, 21110111163051

14 VI20 - Precinct 120 36 District

15 VI22 - Precinct 122 36 District

16 VI23 - Precinct 123 36 District

17 VI24 - Precinct 124 36 District (part)

- 18 21110103162003, 21110103162004, 21110103162005,
- 19 21110103162018, 21110104064003, 21110104064004,
- 20 21110104064005, 21110104064006, 21110104064007,
- 21 21110104064009, 21110104064010, 21110104064011,
- 22 21110104064012, 21110104064013, 21110104064014,
- 23 21110104064018, 21110104064022, 21110104064023,
- 24 21110104064024, 21110104064025, 21110104064026,
- 25 21110104064027, 21110104064028

26 VI26 - Precinct 126 36 District

27 VI27 - Precinct 127 36 District (part)

UNOFFICIAL COPY

22 RS SB 3/GA

- 1 211110103152000, 211110103152001, 211110103152002,
- 2 211110103152003, 211110103152004, 211110103152005,
- 3 211110103152006, 211110103152007, 211110103152008,
- 4 211110103152009, 211110103152010, 211110103152011,
- 5 211110103163019, 211110104063000, 211110104063001,
- 6 211110104063002, 211110104063003, 211110104063004,
- 7 211110104063005, 211110104063006, 211110104063007,
- 8 211110104063008, 211110104063015, 211110104063016,
- 9 211110104064000, 211110104064001, 211110104064002

10 VI28 - Precinct 128 36 District

11 VI30 - Precinct 130 36 District

12 VI32 - Precinct 132 36 District

13 ➔SECTION 4. 118B.140 IS REPEALED AND REENACTED TO READ AS
14 FOLLOWS:

15 The Fourth Congressional District shall consist of the following territory:

16 County: Boone KY

17 County: Bracken KY

18 County: Campbell KY

19 County: Carroll KY

20 County: Carter KY (part)

21 A103 - Iron Hill (part)

- 22 210439603002006, 210439603002014, 210439604001000,
- 23 210439604001001, 210439604001002, 210439604001003,
- 24 210439604001004, 210439604001005, 210439604001006,
- 25 210439604001007, 210439604001008, 210439604001009,
- 26 210439604001010, 210439604001011, 210439604001012,
- 27 210439604001013, 210439604001014, 210439604001015,

UNOFFICIAL COPY

22 RS SB 3/GA

1 210439604001016, 210439604001017, 210439604001018,
2 210439604001019, 210439604001020, 210439604001026,
3 210439604001027, 210439604001028, 210439604001029,
4 210439604001030, 210439604001031, 210439604001033,
5 210439604001034, 210439604001049, 210439604001050,
6 210439604001051, 210439604001052, 210439604001053,
7 210439604001054, 210439604001055, 210439604001058,
8 210439604001059, 210439604001060, 210439605002007,
9 210439605002008, 210439605002009, 210439605002010,
10 210439605002011, 210439605002012, 210439605002013,
11 210439605002014, 210439605002027

D106 - Pleasant Valley (part)

13 210439602001000, 210439602001001, 210439602001002,
14 210439604002025, 210439604002033, 210439604002034,
15 210439604002035, 210439604002039

E101 - Brickyard (part)

17 210439602001022

E102 - Buffalo

E104 - Smokey Valley (part)

20 210439602001003, 210439602001004, 210439602001005,
21 210439602001006, 210439602001007, 210439602001008,
22 210439602001009, 210439602001014, 210439602001015,
23 210439602001016, 210439602001017, 210439602001019,
24 210439602001020, 210439602001021, 210439602001023,
25 210439604002017, 210439604002018, 210439604002019,
26 210439604002023, 210439604002030, 210439604002031

E105 - Upper Tygart (part)

27

UNOFFICIAL COPY

22 RS SB 3/GA

1 210439601001000, 210439601001001, 210439601001002,
 2 210439601001004, 210439601001005, 210439601001006,
 3 210439601001007, 210439601001008, 210439601001009,
 4 210439601001023, 210439602001024, 210439602001025,
 5 210439602001026, 210439602001027

6 County: Gallatin KY
 7 County: Grant KY
 8 County: Greenup KY
 9 County: Harrison KY
 10 County: Henry KY
 11 County: Kenton KY
 12 County: Lewis KY
 13 County: Mason KY
 14 County: Nelson KY (part)

15 A105 - A5 (part)

16 211799305001007

17 B101 - B1

18 B103 - B3 (part)

19 211799303043001, 211799303043002, 211799303043003,
 20 211799303043005, 211799303043006, 211799303043009,
 21 211799303043010, 211799303043011, 211799303043012,
 22 211799303043013, 211799303043014, 211799303043015,
 23 211799303043016, 211799303043017, 211799303043018,
 24 211799303043019, 211799303043020, 211799303043021,
 25 211799303043022, 211799303043023, 211799303043024,
 26 211799303043025, 211799303043026, 211799303043027,
 27 211799303043028, 211799303043029, 211799303043030,

UNOFFICIAL COPY

22 RS SB 3/GA

1 211799303043031, 211799303043032, 211799305001001,
2 211799305001006, 211799305002007, 211799305002008,
3 211799305002029, 211799305002030, 211799305002037,
4 211799305002038, 211799305003002, 211799305003003,
5 211799305003006, 211799305003007, 211799305003008,
6 211799305003009, 211799305003017, 211799305003019,
7 211799305003020, 211799305003021, 211799305003022,
8 211799305003023, 211799305003024, 211799305003025,
9 211799305003031

10 B104 - B4

11 D102 - D2

12 D103 - D3

13 D104 - D4

14 D105 - D5 (part)

15 211799302011004, 211799302011005, 211799302011006,
16 211799302011007, 211799302011009, 211799302011010,
17 211799302011011, 211799302011015, 211799303011014,
18 211799303011015, 211799303011016, 211799303011017,
19 211799303011018, 211799303011020, 211799303011029,
20 211799303011033, 211799303011034, 211799303011035,
21 211799303011036, 211799303011037, 211799303011038,
22 211799303011039, 211799303011040, 211799303011041,
23 211799303011046, 211799303011047, 211799303011048,
24 211799303011049, 211799303011050, 211799303011051,
25 211799303011055, 211799303012000, 211799303012001

26 E101 - E1

27 E102 - E2

UNOFFICIAL COPY

22 RS SB 3/GA

1
2
3
4
5
6
7
8
9
10
11
12
13
14
15
16
17
18
19
20
21
22
23
24
25
26
27

E103 - E3

E104 - E4

E105 - E5 (part)

211799303041000, 211799303041001, 211799303041002,

211799303041003, 211799303041005, 211799303041006,

211799303041007, 211799303041008, 211799303041013,

211799303042010, 211799303042011, 211799303044000,

211799303044001, 211799303044002, 211799303044003,

211799303044004, 211799303044005, 211799303044006,

211799303044008, 211799303044010, 211799303044011,

211799303044012, 211799303051019, 211799303051020,

211799303051022, 211799303051023

County: Oldham KY

County: Owen KY

County: Pendleton KY

County: Robertson KY

County: Shelby KY

County: Spencer KY

County: Trimble KY

➔SECTION 5. 118B.150 IS REPEALED AND REENACTED TO READ AS

FOLLOWS:

The Fifth Congressional District shall consist of the following territory:

County: Bath KY (part)

A101 - Sharpsburg No. 1 (part)

210119701002016, 210119701002017, 210119701002027,

210119701002028, 210119701002029, 210119701002030,

210119701002031, 210119701002032, 210119701002033,

UNOFFICIAL COPY

22 RS SB 3/GA

1 210119701002034, 210119701002035, 210119701002036,
 2 210119701002037, 210119701002038, 210119701002041,
 3 210119701002044, 210119702021003, 210119702021004,
 4 210119702021008

A102 - Sharpsburg No. 2 (part)

6 210119701001036, 210119701001038, 210119701001039,
 7 210119701001040, 210119701002003, 210119701002004,
 8 210119701002015, 210119701002018, 210119701002019,
 9 210119701002020, 210119701002021, 210119701002022,
 10 210119701002023, 210119701002024, 210119701002025,
 11 210119701002026

A105 - Owingsville No. 1 (part)

13 210119702021033, 210119702021034, 210119702021035,
 14 210119702021036, 210119702021037, 210119702021038,
 15 210119702021039, 210119702021040, 210119702021041,
 16 210119702021042, 210119702021044, 210119702021045,
 17 210119702021046, 210119702021049, 210119702021075

B102 - Owingsville No. 2

B103 - Owingsville No. 3

C101 - Salt Lick No. 1

C102 - Salt Lick No. 2

C103 - White Sulphur

C104 - Olympia

County: Bell KY

County: Boyd KY

County: Breathitt KY

County: Carter KY (part)

UNOFFICIAL COPY

22 RS SB 3/GA

- 1 *A101 - Courthouse*
- 2 *A102 - Gregoryville*
- 3 *A103 - Iron Hill (part)*
- 4 *210439605002020*
- 5 *A104 - North Midland Trail*
- 6 *A105 - Oakland*
- 7 *B101 - East Grayson/Stinson*
- 8 *B102 - North Rush*
- 9 *B103 - South Midland Trail*
- 10 *B104 - South Rush*
- 11 *B105 - Stovall*
- 12 *C101 - Alpha Hall*
- 13 *C102 - Denton*
- 14 *C103 - Hitchins*
- 15 *C104 - Willard*
- 16 *D101 - Cedar Grove*
- 17 *D102 - Clark Hill*
- 18 *D103 - Eagle Hall*
- 19 *D104 - Grahm*
- 20 *D105 - Pleasant Hill*
- 21 *D106 - Pleasant Valley (part)*

- 22 *210439603001000, 210439603001001, 210439603001002,*
- 23 *210439603001011, 210439603001012, 210439603002002,*
- 24 *210439603002004, 210439603002011, 210439603002012,*
- 25 *210439603002013, 210439603002015, 210439603002016,*
- 26 *210439603002019, 210439603002021, 210439603002022,*
- 27 *210439603002023, 210439603002025, 210439603002037*

UNOFFICIAL COPY

22 RS SB 3/GA

1
2
3
4
5
6
7
8
9
10
11
12
13
14
15
16
17
18
19
20
21
22
23
24
25
26
27

D107 - Soldier

E101 - Brickyard (part)

210439602001028, 210439602001029, 210439602001030,
210439602001031, 210439602001032, 210439602001033,
210439602001035, 210439602001037, 210439602001038,
210439602001039, 210439602001040, 210439602001041,
210439602001042, 210439602001043, 210439602001044,
210439602001045, 210439602001051, 210439602001052,
210439602001053, 210439602001054, 210439602001055,
210439602001056, 210439602001057, 210439602001058,
210439602001059, 210439602001062, 210439602001074

E103 - Olive Hill Courthouse

E104 - Smokey Valley (part)

210439602001018, 210439602003003, 210439602003004,
210439602003005, 210439602003011, 210439602003013,
210439602003016, 210439602003018, 210439602003019,
210439602003020, 210439602003021, 210439602003022,
210439602003023, 210439602003024, 210439602003025,
210439602003026, 210439602003027, 210439602003028,
210439602003029, 210439602003030, 210439602003031,
210439602003032, 210439602003033, 210439602003034,
210439602003040, 210439602003041

E105 - Upper Tygart (part)

210439601001003, 210439601001010, 210439601001011,
210439601001012, 210439601001013, 210439601001014,
210439601001015, 210439601001016, 210439601001017,
210439601001018, 210439601001019, 210439601001020,

7443BD76-1FEB-40CB-A71E-CBAEA85EBD6A : 000280 of 000291
Presiding Judge: HON. THOMAS DAWSON WINGATE (648243)
EXH : 000045 of 000052

UNOFFICIAL COPY

22 RS SB 3/GA

- 1 210439601001021, 210439601001022, 210439601001024,
- 2 210439601001025, 210439601001026, 210439601001027,
- 3 210439601001028, 210439601001029, 210439601001030,
- 4 210439601001031, 210439601001032, 210439601001033,
- 5 210439601001034, 210439601001035, 210439601001036,
- 6 210439601001037, 210439601001038, 210439601001039,
- 7 210439601001040, 210439601001041, 210439601001042,
- 8 210439601001043, 210439601001044, 210439601001045,
- 9 210439601001046, 210439601001048, 210439601001049,
- 10 210439601001050

- 11 County: Clay KY
- 12 County: Elliott KY
- 13 County: Floyd KY
- 14 County: Harlan KY
- 15 County: Jackson KY
- 16 County: Johnson KY
- 17 County: Knott KY
- 18 County: Knox KY
- 19 County: Laurel KY
- 20 County: Lawrence KY
- 21 County: Lee KY
- 22 County: Leslie KY
- 23 County: Letcher KY
- 24 County: Lincoln KY
- 25 County: Magoffin KY
- 26 County: Martin KY
- 27 County: McCreary KY

UNOFFICIAL COPY

22 RS SB 3/GA

- 1 County: Menifee KY
- 2 County: Morgan KY
- 3 County: Owsley KY
- 4 County: Perry KY
- 5 County: Pike KY
- 6 County: Pulaski KY
- 7 County: Rockcastle KY
- 8 County: Rowan KY
- 9 County: Wayne KY
- 10 County: Whitley KY
- 11 County: Wolfe KY

12 ➔SECTION 6. 118B.160 IS REPEALED AND REENACTED TO READ AS
 13 FOLLOWS:

14 The Sixth Congressional District shall consist of the following territory:

15 County: Anderson KY (part)

16 A101 - East Lawrenceburg

17 A102 - Duncan

18 B101 - West Lawrenceburg

19 B102 - West Duncan

20 C101 - Lillard

21 C102 - Witherspoon

22 D101 - Mcbrayer

23 D102 - South Lillard

24 E101 - Alton (part)

25 210059501011000, 210059501011004, 210059501011005,

26 210059501011006, 210059501011007, 210059501011008,

27 210059501011009, 210059501011011, 210059501011012,

UNOFFICIAL COPY

22 RS SB 3/GA

1 210059501011013, 210059501011014, 210059501011015,
 2 210059501011016, 210059501011017, 210059501011019,
 3 210059501021000, 210059501021001, 210059501021002,
 4 210059501021003, 210059501021004, 210059501021005,
 5 210059501021006, 210059501021007, 210059501021008,
 6 210059501021009, 210059501021010, 210059501021011,
 7 210059501021012, 210059501021013, 210059501021014,
 8 210059501021015, 210059501022000, 210059501022001,
 9 210059501022002, 210059501023000, 210059501023001,
 10 210059501023002, 210059501023003, 210059501023004

11 *E103 - West Alton (part)*

12 210059501012004, 210059501012005, 210059501012006,
 13 210059501012007, 210059501012008, 210059501012009,
 14 210059501012010, 210059501012011, 210059501012012,
 15 210059501012013, 210059501012014, 210059501012015,
 16 210059501012016, 210059501022004

17 *F101 - Hickory Grove*

18 *F103 - Rutherford (part)*

19 210059504001052, 210059504001053, 210059504001054,
 20 210059504001055, 210059504001057, 210059504001063,
 21 210059504001064, 210059504001065, 210059504001069,
 22 210059504001070, 210059504001071, 210059504001072,
 23 210059504001073, 210059504001074, 210059504001075,
 24 210059504001076, 210059504001077, 210059504001078

25 *F104 - Birdie (part)*

26 210059503001062, 210059503001063, 210059503001064,
 27 210059503001065

UNOFFICIAL COPY

22 RS SB 3/GA

1 County: Bath KY (part)

2 A101 - Sharpsburg No. 1 (part)

3 210119701002039, 210119701002040, 210119701002042,

4 210119701002043, 210119701002047, 210119701002048,

5 210119701002049, 210119701002053, 210119701002055,

6 210119701002056, 210119701002057, 210119701002058,

7 210119701002059, 210119701002061, 210119701002062,

8 210119701002063, 210119701002064, 210119702021009

9 A102 - Sharpsburg No. 2 (part)

10 210119701002000, 210119701002001, 210119701002002,

11 210119701002005, 210119701002006, 210119701002007,

12 210119701002008, 210119701002009, 210119701002010,

13 210119701002011, 210119701002012, 210119701002013,

14 210119701002014, 210119701002045, 210119701002046,

15 210119701002050, 210119701002051, 210119701002052,

16 210119701002054, 210119701002060

17 A103 - Bethel

18 A104 - South Sherburne

19 A105 - Owingsville No. 1 (part)

20 210119702021005, 210119702021006, 210119702021007,

21 210119702021014, 210119702021015, 210119702021016,

22 210119702021017, 210119702021018, 210119702021019,

23 210119702021020, 210119702021021, 210119702021022,

24 210119702021023, 210119702021024, 210119702021028,

25 210119702021029, 210119702021030, 210119702021031,

26 210119702021032, 210119702021052, 210119702021053,

27 210119702021054, 210119702021055, 210119702021056,

UNOFFICIAL COPY

22 RS SB 3/GA

- 1 210119702021057, 210119702021058, 210119702021059,
- 2 210119702021060, 210119702021061, 210119702021062,
- 3 210119702021063, 210119702021064, 210119702021065,
- 4 210119702021066, 210119702021071, 210119702021072,
- 5 210119702022021, 210119702022022, 210119702022023,
- 6 210119702022047, 210119702022048

B104 - Preston

County: Bourbon KY

County: Clark KY

County: Estill KY

County: Fayette KY

County: Fleming KY

County: Garrard KY

County: Jessamine KY

County: Madison KY

County: Mercer KY

County: Montgomery KY

County: Nicholas KY

County: Powell KY

County: Scott KY

County: Woodford KY

➔Section 7. KRS 118B.010 is amended to read as follows:

For the purpose of this chapter:

- (1) The boundaries of the congressional districts created by this chapter shall be those shown on the maps generated by the Legislative Research Commission's geographic information system to accompany the redistricting plan enacted into law. The official copies of these maps shall be on file with the State Board of Elections. A

UNOFFICIAL COPY

22 RS SB 3/GA

1 duplicate set of maps and associated population information shall be retained by the
2 Legislative Research Commission.

3 (2) (a) Designated precincts are those precincts in existence on January 1, 2020~~[July~~
4 ~~15, 2010]~~. Precinct boundaries shown in the maps referred to in subsection (1)
5 of this section are taken from county precinct maps and verified and corrected
6 by the Legislative Research Commission staff in consultation with county
7 election officials.

8 (b) Census tracts and blocks shown in the maps referred to in subsection (1) of
9 this section are those utilized for the making of the 2020~~[2010]~~ United States
10 Census.

11 (c) Population data utilized for redistricting is the 2020~~[2010]~~ United States
12 Census Pub. L. 94-171 population data that was deemed to be official by the
13 United States Secretary of Commerce on or before July 15, 2021~~[2011]~~, and
14 election precinct population data prepared by the Legislative Research
15 Commission staff from the official Pub. L. 94-171 population data.

16 ➔Section 8. In the tables for legislative districts given in this Act, the single
17 listing of a county or a precinct within a county indicates that all of the territory of that
18 county or precinct is within the specified district.

19 ➔Section 9. County boards of elections shall meet immediately following the
20 effective date of this Act for the purpose of reviewing the district boundaries established
21 by the General Assembly in this Act. In the review process, the county boards of elections
22 shall ensure that each county precinct boundary does not cross the district boundaries
23 established in this Act. If a county board of elections determines that any precinct
24 boundary crosses a district boundary, or is so informed by the State Board of Elections in
25 consultation with the Legislative Research Commission, the county board of elections
26 shall issue a proposed precinct establishment order to the State Board of Elections
27 altering the precinct boundary, or creating, dividing, or combining one or more precincts,

UNOFFICIAL COPY

22 RS SB 3/GA

1 so that no county precinct boundary crosses any boundary listed in KRS 117.055(1)(a) to
 2 (g). Any alteration of precinct boundaries required by this section shall comply with the
 3 provisions of KRS 117.055 to 117.058 and shall be completed by the county boards of
 4 elections and approved by the State Board of Elections no later than 45 days after the
 5 effective date of this Act, KRS 117.055(3), 117.0553, and 117.056 to the contrary
 6 notwithstanding. If a county board of elections fails to comply with the requirements of
 7 this section, the State Board of Elections shall apply to the Circuit Court of the county for
 8 a summary mandatory order requiring the county board to perform the duties of this
 9 section and shall not submit claims for payments to the county under KRS 117.343 and
 10 117.345 until the State Board in consultation with the Legislative Research Commission
 11 determines in writing that the duty has been performed.

12 ➔Section 10. Whereas the districts established by this Act shall be effective for
 13 the primary and general elections to be held in 2022, and certain statutory and other
 14 deadlines that impact the 2022 primary and general elections occur prior to the normal
 15 effective date of legislation enacted at this legislative session, an emergency is declared to
 16 exist, and this Act takes effect upon its passage and approval by the Governor or upon its
 17 otherwise becoming law.

7443BD76-1FEB-40CB-A71E-CBAEA85EBD6A : 000287 of 000291

Presiding Judge: HON. THOMAS DAWSON WINGATE (648243)

EXH : 000052 of 000052



CIVIL SUMMONS

Plaintiff, **GRAHAM, DERRICK ET AL VS. MICHAEL ADAMS, IN HIS OFFICIAL CAP**, *Defendant*

**TO: DANIEL CAMERON, ATTORNEY GENERAL
700 CAPITOL AVE, SUITE 118
FRANKFORT, KY 40601**

Memo: Related party is KENTUCKY STATE BOARD OF ELECTIONS

The Commonwealth of Kentucky to Defendant:
KENTUCKY STATE BOARD OF ELECTIONS

You are hereby notified that a **legal action has been filed against you** in this Court demanding relief as shown on the document delivered to you with this Summons. **Unless a written defense is made by you or by an attorney on your behalf within twenty (20) days** following the day this paper is delivered to you, judgment by default may be taken against you for the relief demanded in the attached complaint.

The name(s) and address(es) of the party or parties demanding relief against you or his/her (their) attorney(s) are shown on the document delivered to you with this Summons.

Franklin Circuit Clerk
Date: **1/20/2022**

Proof of Service

This Summons was:

Served by delivering a true copy and the Complaint (or other initiating document)

To: _____

Not Served because: _____

Date: _____, 20____

_____ Served By

_____ Title





CIVIL SUMMONS

Plaintiff, **GRAHAM, DERRICK ET AL VS. MICHAEL ADAMS, IN HIS OFFICIAL CAP**, *Defendant*

**TO: DANIEL CAMERON
KENTUCKY ATTORNEY GENERAL
700 CAPITOL AVE, SUITE 118
FRANKFORT, KY 406013449**

The Commonwealth of Kentucky to Defendant:

You are hereby notified that a **legal action has been filed against you** in this Court demanding relief as shown on the document delivered to you with this Summons. **Unless a written defense is made by you or by an attorney on your behalf within twenty (20) days** following the day this paper is delivered to you, judgment by default may be taken against you for the relief demanded in the attached complaint.

The name(s) and address(es) of the party or parties demanding relief against you or his/her (their) attorney(s) are shown on the document delivered to you with this Summons.

Franklin Circuit Clerk
Date: **1/20/2022**

Proof of Service

This Summons was:

Served by delivering a true copy and the Complaint (or other initiating document)

To: _____

Not Served because: _____

Date: _____, 20____

_____ Served By

_____ Title





CIVIL SUMMONS

Plaintiff, **GRAHAM, DERRICK ET AL VS. MICHAEL ADAMS, IN HIS OFFICIAL CAP**, *Defendant*

**TO: DANIEL CAMERON, ATTORNEY GENERAL
700 CAPITOL AVE, SUITE 118
FRANKFORT, KY 40601**

Memo: Related party is MICHAEL ADAMS, IN HIS OFFICIAL CAPACITY

The Commonwealth of Kentucky to Defendant:
MICHAEL ADAMS, IN HIS OFFICIAL CAPACITY

You are hereby notified that a **legal action has been filed against you** in this Court demanding relief as shown on the document delivered to you with this Summons. **Unless a written defense is made by you or by an attorney on your behalf within twenty (20) days** following the day this paper is delivered to you, judgment by default may be taken against you for the relief demanded in the attached complaint.

The name(s) and address(es) of the party or parties demanding relief against you or his/her (their) attorney(s) are shown on the document delivered to you with this Summons.

Franklin Circuit Clerk
Date: **1/20/2022**

Proof of Service

This Summons was:

Served by delivering a true copy and the Complaint (or other initiating document)

To: _____

Not Served because: _____

Date: _____, 20____

_____ Served By

_____ Title





Commonwealth of Kentucky
Amy Feldman, Franklin Circuit Clerk

Case #: 22-CI-00047

Envelope #: 4231441

Received From: MICHAEL ABATE

Account Of: MICHAEL ABATE

Case Title: GRAHAM, DERRICK ET AL VS. MICHAEL ADAM **Confirmation Number:** 137638791

IN HIS OFFICIAL CAP
Filed On 1/20/2022 1:53:57PM

#	<u>Item Description</u>	<u>Amount</u>
1	Civil Filing Fee	\$150.00
2	Access To Justice Fee	\$20.00
3	Money Collected For Others(Court Tech. Fee)	\$20.00
4	Library Fee	\$3.00
5	Court Facilities Fee	\$25.00
6	Money Collected For Others(Attorney Tax Fee)	\$5.00
7	Money Collected For Others(Postage)	\$62.25
8	Charges For Services(Copy - Photocopy)	\$86.70
	TOTAL:	\$371.95