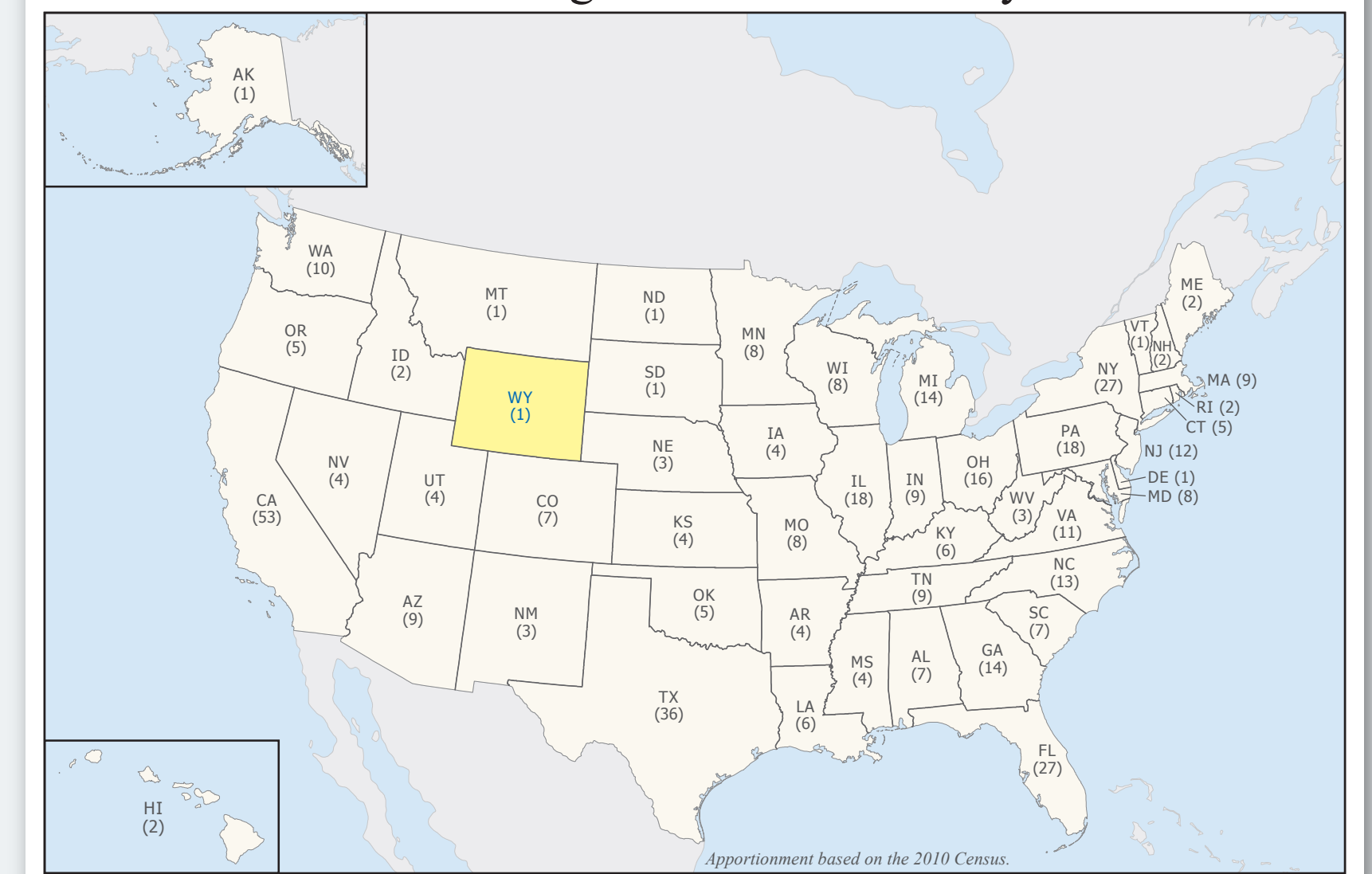


116<sup>th</sup> Congress of the United States

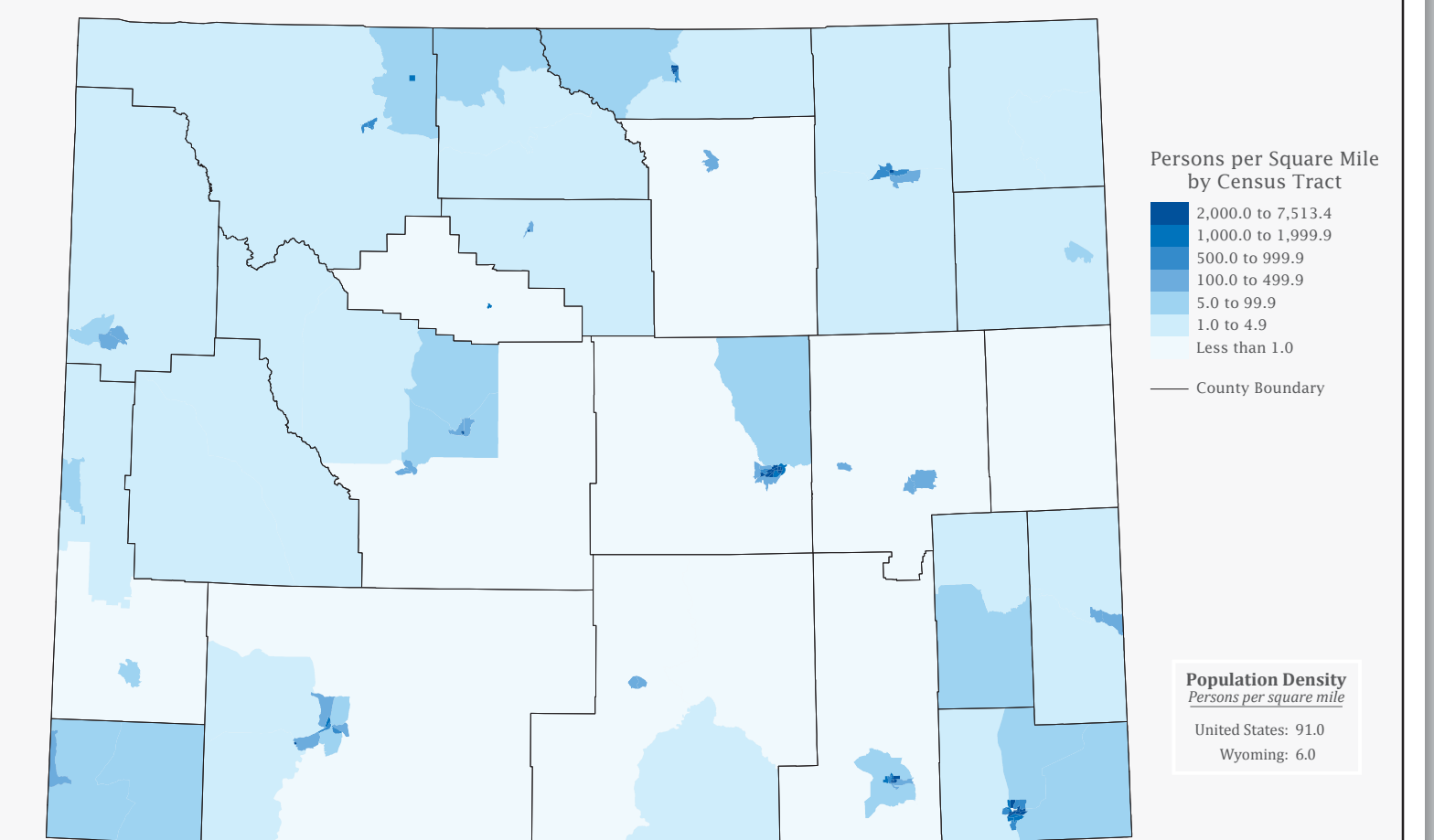
WYOMING

Number of Congressional Districts by State

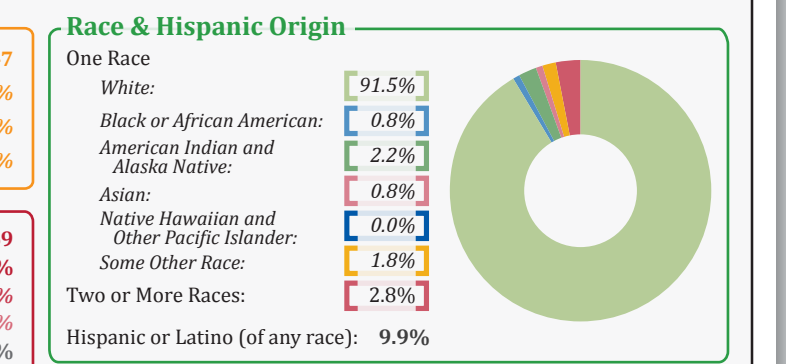


Wyoming Profile

Population Density



Category	Value	Category	Value
<b>Population</b>	<b>586,107</b>	<b>Education</b>	<b>Total Population, Age 25+: 388,747</b>
Age - Under 5:	6.5%	High School graduate or higher:	92.2%
Age - 5 to 19:	20.5%	Bachelor's degree or higher:	26.2%
Age - 20 to 24:	6.2%	Graduate or professional degree:	9.0%
Age - 25 to 34:	14.1%		
Age - 35 to 44:	12.3%	<b>Housing</b>	<b>Total Housing Units: 269,469</b>
Age - 45 to 54:	11.9%	Percent Occupied:	85.8%
Age - 55 to 64:	13.9%	Owner Occupied:	68.0%
Age - 65+:	14.1%	Renter Occupied:	32.0%
Median Age:	36.5	Percent Vacant:	15.0%
Percent Male:	50.3%		
Percent Female:	49.7%		
Veterans 18 years and older:	45,534		



Map Source: 2011-2012 American Community Survey 5-Year Estimates  
 Data Source: 2015 American Community Survey 1-Year Estimates  
 Note: Figures may not add to 100% due to rounding.  
 Data are based on a sample and are subject to sampling variability. Percentages may not be statistically different when compared to U.S. percentages.

Map Legend

Congressional District (One At-Large)	Selected Incorporated Place
American Indian Reservation / Off-Reservation Trust Land (Federal)	Selected Census Designated Place (CDP)
KANSAS State or Statistically Equivalent Entity	Fort Belvoir Military Installation
ERIE County or Statistically Equivalent Entity	Water Body
OLYMPIA State Capital	Interstate Highway

Congressional districts are those in effect for the 116th Congress of the United States (January 2019-2021). All other legal boundaries and names are as of January 1, 2010. The boundaries shown on this map are for Census Bureau statistical data collection and tabulation purposes only; their depiction and designation for statistical purposes does not constitute a determination of jurisdictional authority or rights of ownership or entitlement.  
 Source: U.S. Census Bureau's MAF/TIGER database (TAB10)  
 Projection: State-based Albers' Equal Area

For general information, contact the Congressional Affairs Office at (301) 763-6100. For more information regarding congressional district plans as a result of the 2010 Census, redistricting, and voting rights data, contact the Census Redistricting and Voting Rights Data Office at (301) 763-4039 or www.census.gov/districts. For information regarding other U.S. Census Bureau products, visit www.census.gov.

